

2025-26 DISTRICT BOUNDARY CHANGE

SCENARIO SILVER



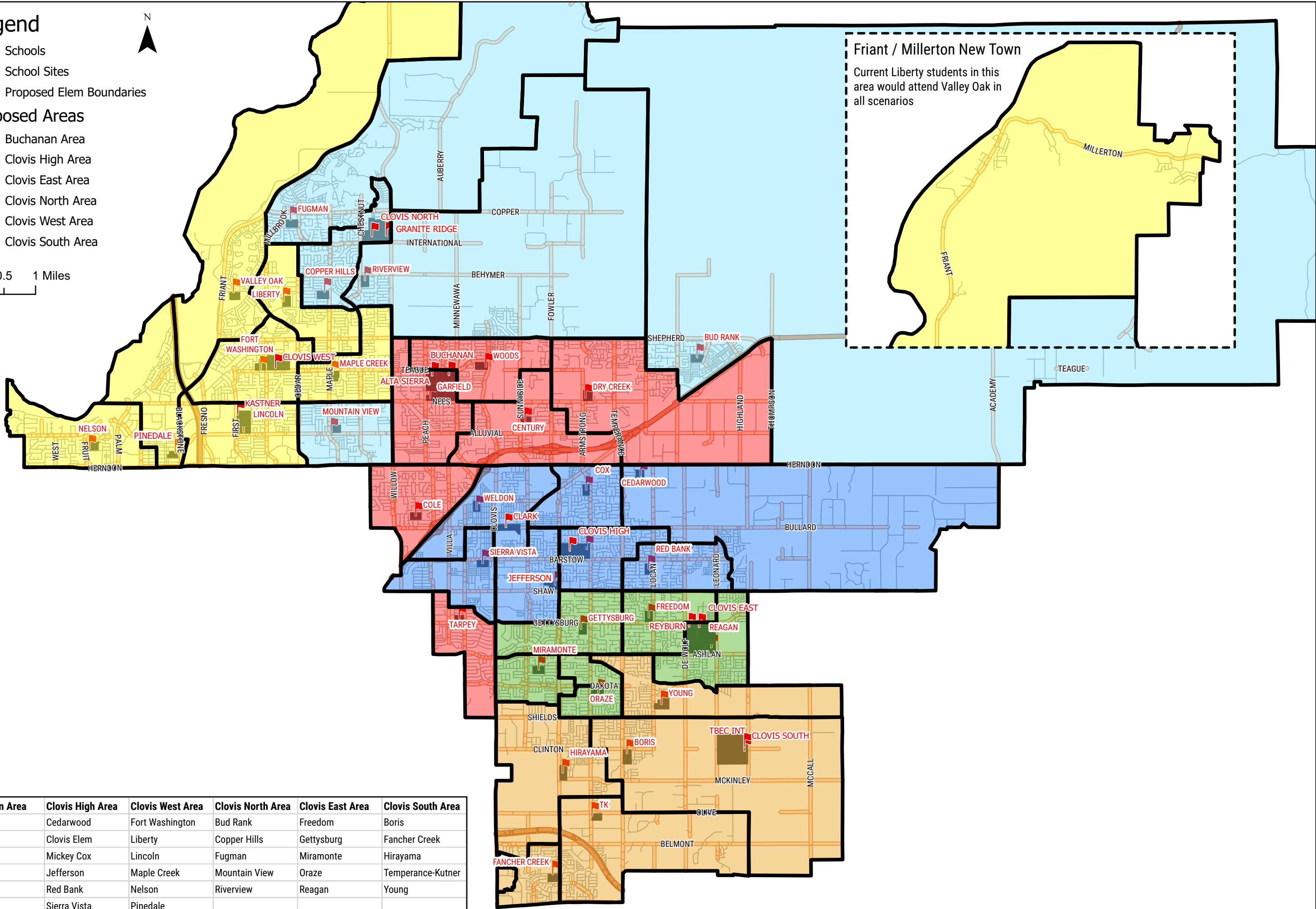
Legend

- Schools
- School Sites
- Proposed Elem Boundaries

Proposed Areas

- Buchanan Area
- Clovis High Area
- Clovis East Area
- Clovis North Area
- Clovis West Area
- Clovis South Area





0 0.5 1 Miles



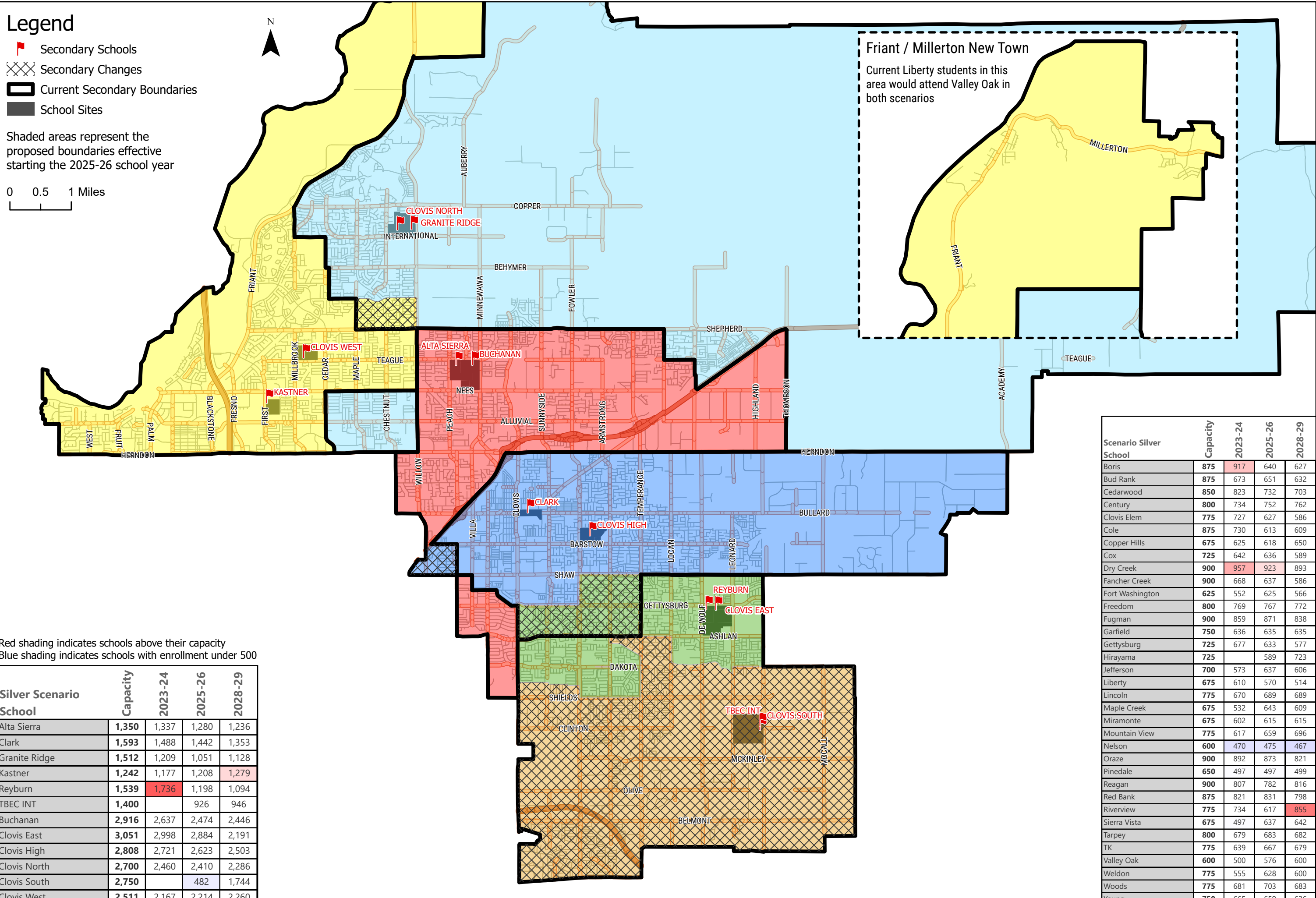
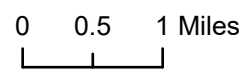
Friant / Millerton New Town
 Current Liberty students in this area would attend Valley Oak in all scenarios

Buchanan Area	Clovis High Area	Clovis West Area	Clovis North Area	Clovis East Area	Clovis South Area
Cole	Cedarwood	Fort Washington	Bud Rank	Freedom	Boris
Century	Clovis Elem	Liberty	Copper Hills	Gettysburg	Fancher Creek
Dry Creek	Mickey Cox	Lincoln	Fugman	Miramonte	Hirayama
Garfield	Jefferson	Maple Creek	Mountain View	Oraze	Temperance-Kutner
Tarpey	Red Bank	Nelson	Riverview	Reagan	Young
Woods	Sierra Vista	Pinedale			
	Weldon	Valley Oak			

Legend

-  Secondary Schools
-  Secondary Changes
-  Current Secondary Boundaries
-  School Sites

Shaded areas represent the proposed boundaries effective starting the 2025-26 school year



Friant / Millerton New Town
Current Liberty students in this area would attend Valley Oak in both scenarios

Red shading indicates schools above their capacity
Blue shading indicates schools with enrollment under 500

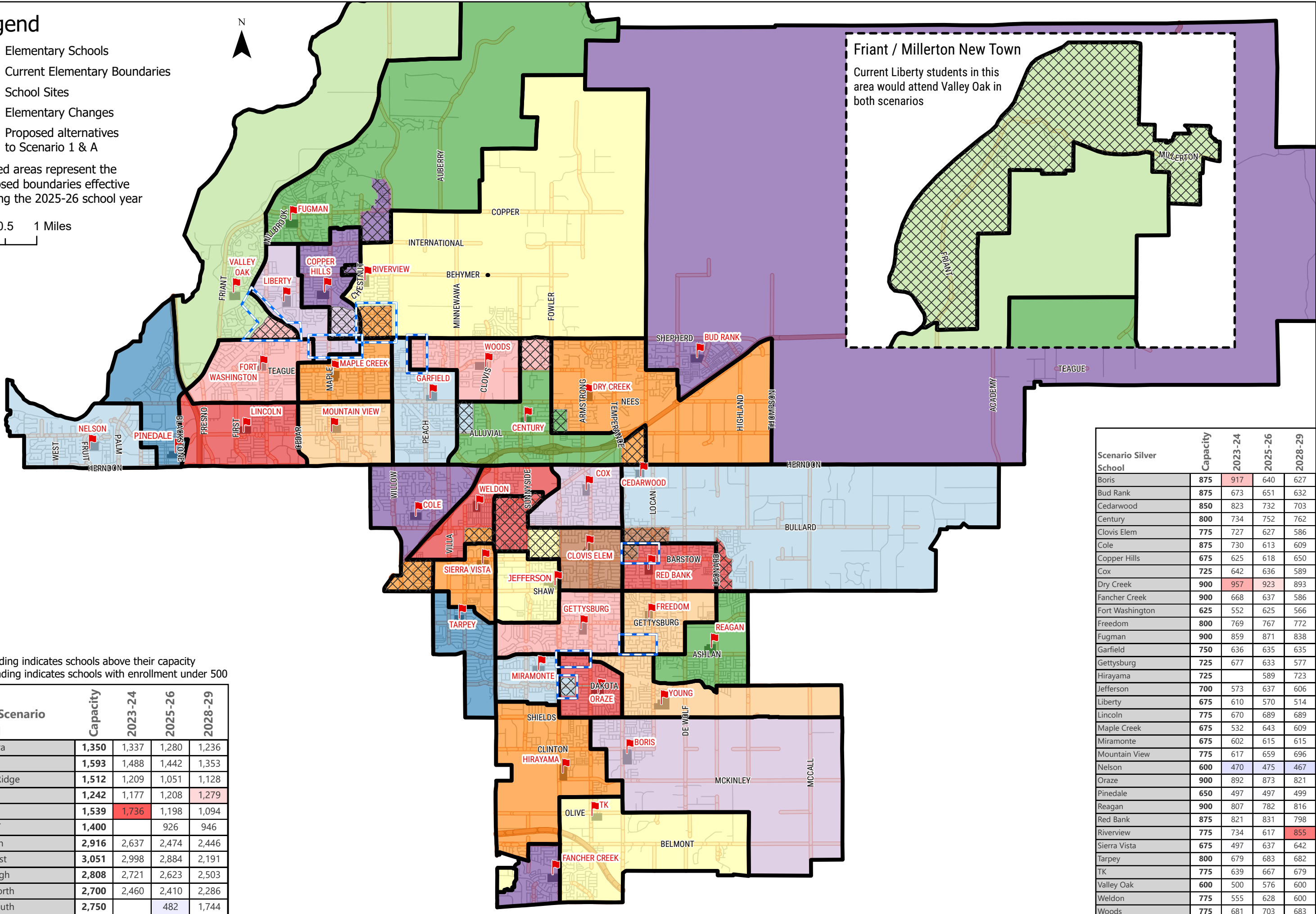
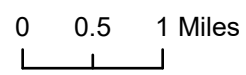
Silver Scenario School	Capacity	2023-24	2025-26	2028-29
Alta Sierra	1,350	1,337	1,280	1,236
Clark	1,593	1,488	1,442	1,353
Granite Ridge	1,512	1,209	1,051	1,128
Kastner	1,242	1,177	1,208	1,279
Reyburn	1,539	1,736	1,198	1,094
TBEC INT	1,400		926	946
Buchanan	2,916	2,637	2,474	2,446
Clovis East	3,051	2,998	2,884	2,191
Clovis High	2,808	2,721	2,623	2,503
Clovis North	2,700	2,460	2,410	2,286
Clovis South	2,750		482	1,744
Clovis West	2,511	2,167	2,214	2,260

Scenario Silver School	Capacity	2023-24	2025-26	2028-29
Boris	875	917	640	627
Bud Rank	875	673	651	632
Cedarwood	850	823	732	703
Century	800	734	752	762
Clovis Elem	775	727	627	586
Cole	875	730	613	609
Copper Hills	675	625	618	650
Cox	725	642	636	589
Dry Creek	900	957	923	893
Fancher Creek	900	668	637	586
Fort Washington	625	552	625	566
Freedom	800	769	767	772
Fugman	900	859	871	838
Garfield	750	636	635	635
Gettysburg	725	677	633	577
Hirayama	725		589	723
Jefferson	700	573	637	606
Liberty	675	610	570	514
Lincoln	775	670	689	689
Maple Creek	675	532	643	609
Miramonte	675	602	615	615
Mountain View	775	617	659	696
Nelson	600	470	475	467
Oraze	900	892	873	821
Pinedale	650	497	497	499
Reagan	900	807	782	816
Red Bank	875	821	831	798
Riverview	775	734	617	855
Sierra Vista	675	497	637	642
Tarpey	800	679	683	682
TK	775	639	667	679
Valley Oak	600	500	576	600
Weldon	775	555	628	600
Woods	775	681	703	683
Young	750	665	659	636

Legend

- Elementary Schools
- Current Elementary Boundaries
- School Sites
- Elementary Changes
- Proposed alternatives to Scenario 1 & A

Shaded areas represent the proposed boundaries effective starting the 2025-26 school year



Friant / Millerton New Town
Current Liberty students in this area would attend Valley Oak in both scenarios

Red shading indicates schools above their capacity
Blue shading indicates schools with enrollment under 500

Silver Scenario School	Capacity	2023-24	2025-26	2028-29
Alta Sierra	1,350	1,337	1,280	1,236
Clark	1,593	1,488	1,442	1,353
Granite Ridge	1,512	1,209	1,051	1,128
Kastner	1,242	1,177	1,208	1,279
Reyburn	1,539	1,736	1,198	1,094
TBEC INT	1,400		926	946
Buchanan	2,916	2,637	2,474	2,446
Clovis East	3,051	2,998	2,884	2,191
Clovis High	2,808	2,721	2,623	2,503
Clovis North	2,700	2,460	2,410	2,286
Clovis South	2,750		482	1,744
Clovis West	2,511	2,167	2,214	2,260

Scenario Silver School	Capacity	2023-24	2025-26	2028-29
Boris	875	917	640	627
Bud Rank	875	673	651	632
Cedarwood	850	823	732	703
Century	800	734	752	762
Clovis Elem	775	727	627	586
Cole	875	730	613	609
Copper Hills	675	625	618	650
Cox	725	642	636	589
Dry Creek	900	957	923	893
Fancher Creek	900	668	637	586
Fort Washington	625	552	625	566
Freedom	800	769	767	772
Fugman	900	859	871	838
Garfield	750	636	635	635
Gettysburg	725	677	633	577
Hirayama	725		589	723
Jefferson	700	573	637	606
Liberty	675	610	570	514
Lincoln	775	670	689	689
Maple Creek	675	532	643	609
Miramonte	675	602	615	615
Mountain View	775	617	659	696
Nelson	600	470	475	467
Oraze	900	892	873	821
Pinedale	650	497	497	499
Reagan	900	807	782	816
Red Bank	875	821	831	798
Riverview	775	734	617	855
Sierra Vista	675	497	637	642
Tarpey	800	679	683	682
TK	775	639	667	679
Valley Oak	600	500	576	600
Weldon	775	555	628	600
Woods	775	681	703	683
Young	750	665	659	636

TABLE OF CONTENTS

• CLOVIS WEST AREA	6
• CLOVIS NORTH AREA	16
• BUCHANAN AREA	23
• CLOVIS HIGH AREA	31
• CLOVIS EAST AREA	40
• CLOVIS SOUTH AREA	47

CLOVIS WEST AREA

Fort Washington, Liberty, Lincoln,
Maple Creek, Nelson, Pinedale, Valley Oak



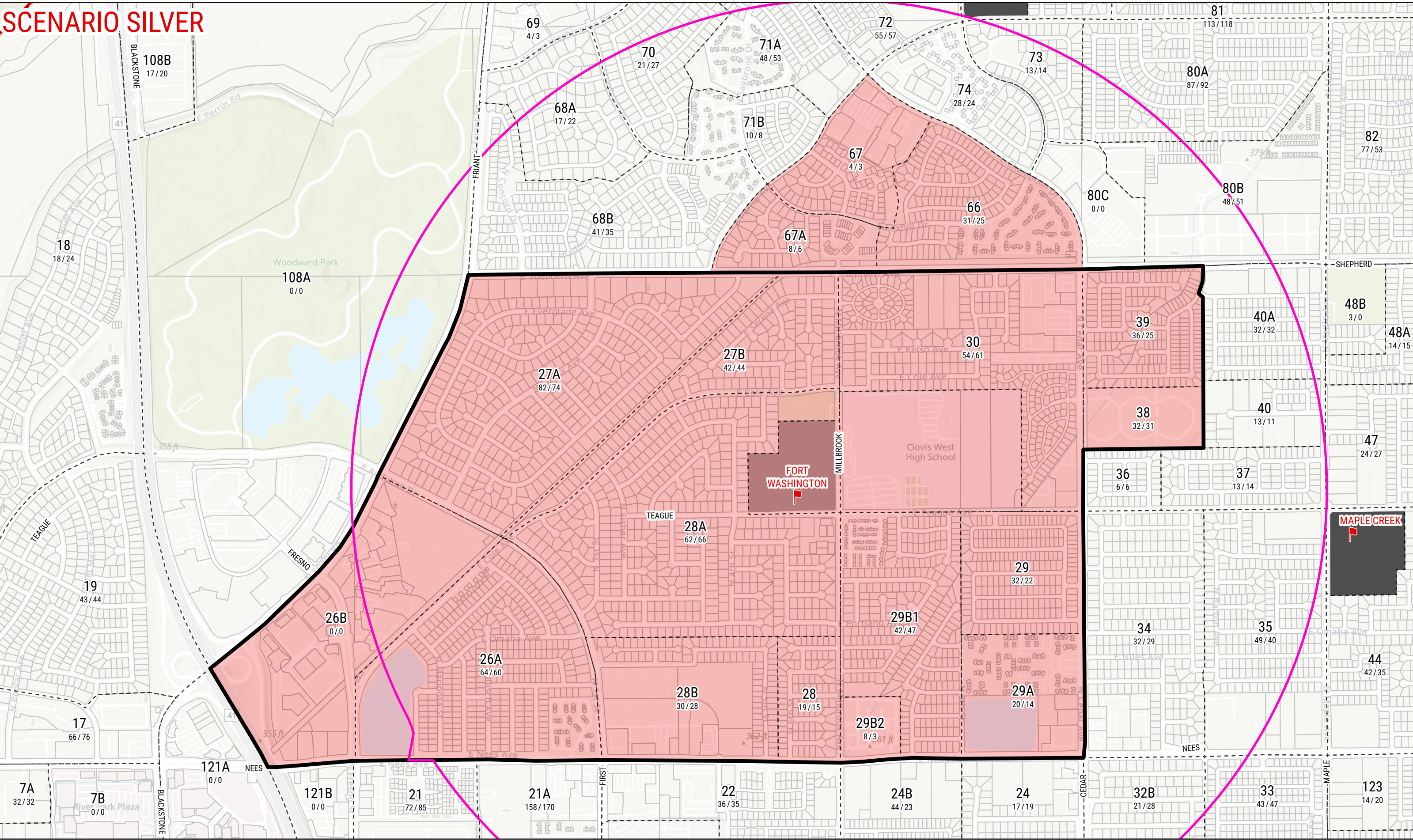


CLOVIS WEST AREA

CHANGES BETWEEN SCENARIOS 1/A AND SILVER

- **FORT WASHINGTON**
 - Proposed to gain from Valley Oak (66, 67/A)
 - Not proposed to gain from Liberty (40/A)
- **LIBERTY**
 - Not proposed to lose south of Shepherd (40/A, 48A/B, 128A)
 - Not proposed to gain from Valley Oak (66, 67/A, 71A)
- **MAPLE CREEK**
 - Proposed to gain additional from Riverview (85,86)
- **VALLEY OAK**
 - Not proposed to lose to Liberty (71A)
 - Proposed to lose to Fort Washington (66, 67/A)
- **NO ADDITIONALLY PROPOSED CHANGES**
 - Lincoln, Nelson, Pinedale

SCENARIO SILVER



2025-26 DISTRICT BOUNDARY CHANGE FORT WASHINGTON

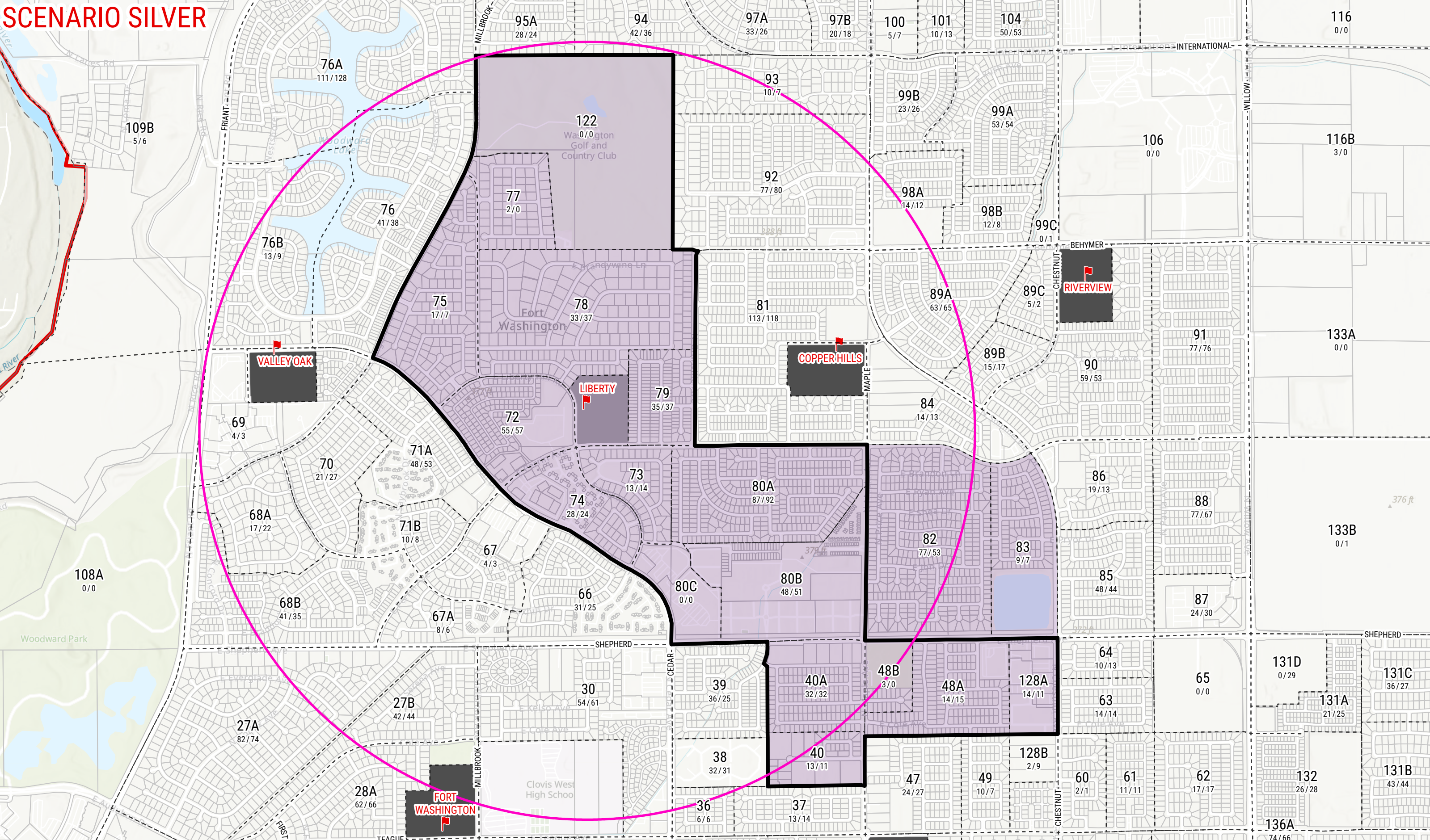
Shaded areas represent the proposed boundaries effective starting the 2025-26 school year

- Transportation Walk Boundary
- Parcels
- Study Areas
- Elementary Schools
- Current Boundary
- School Sites

STUDY AREA ID
2025/2028
(Projected Year TK-6 Enrollment)



SCENARIO SILVER



2025-26 DISTRICT BOUNDARY CHANGE

LIBERTY

Shaded areas represent the proposed boundaries effective starting the 2025-26 school year

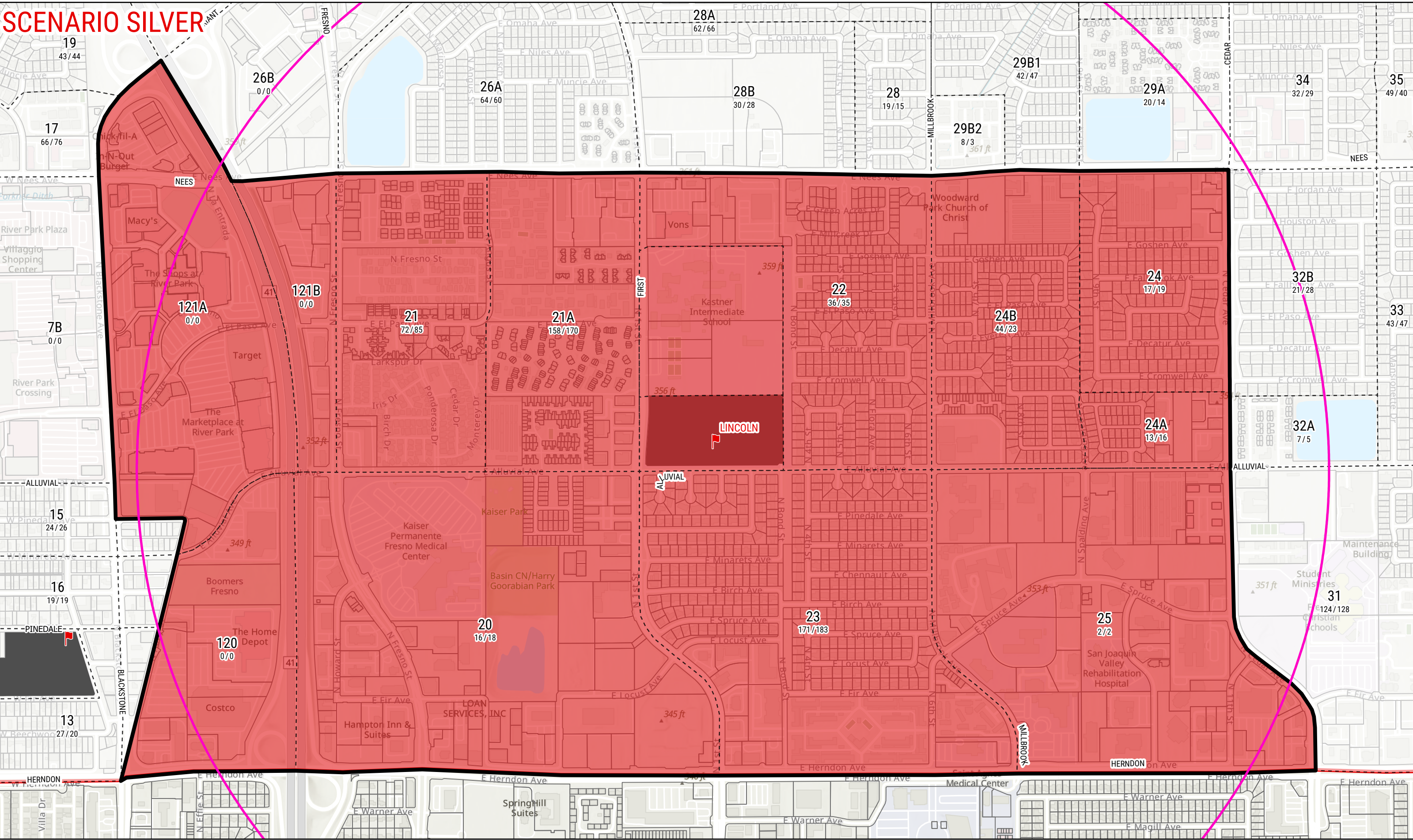
- Transportation Walk Boundary
- Parcels
- Study Areas

- Elementary Schools
- Current Boundary
- School Sites

STUDY AREA ID
2025/2028
(Projected Year TK-6 Enrollment)









SCENARIO SILVER



2025-26 DISTRICT BOUNDARY CHANGE

LINCOLN

Shaded areas represent the proposed boundaries effective starting the 2025-26 school year

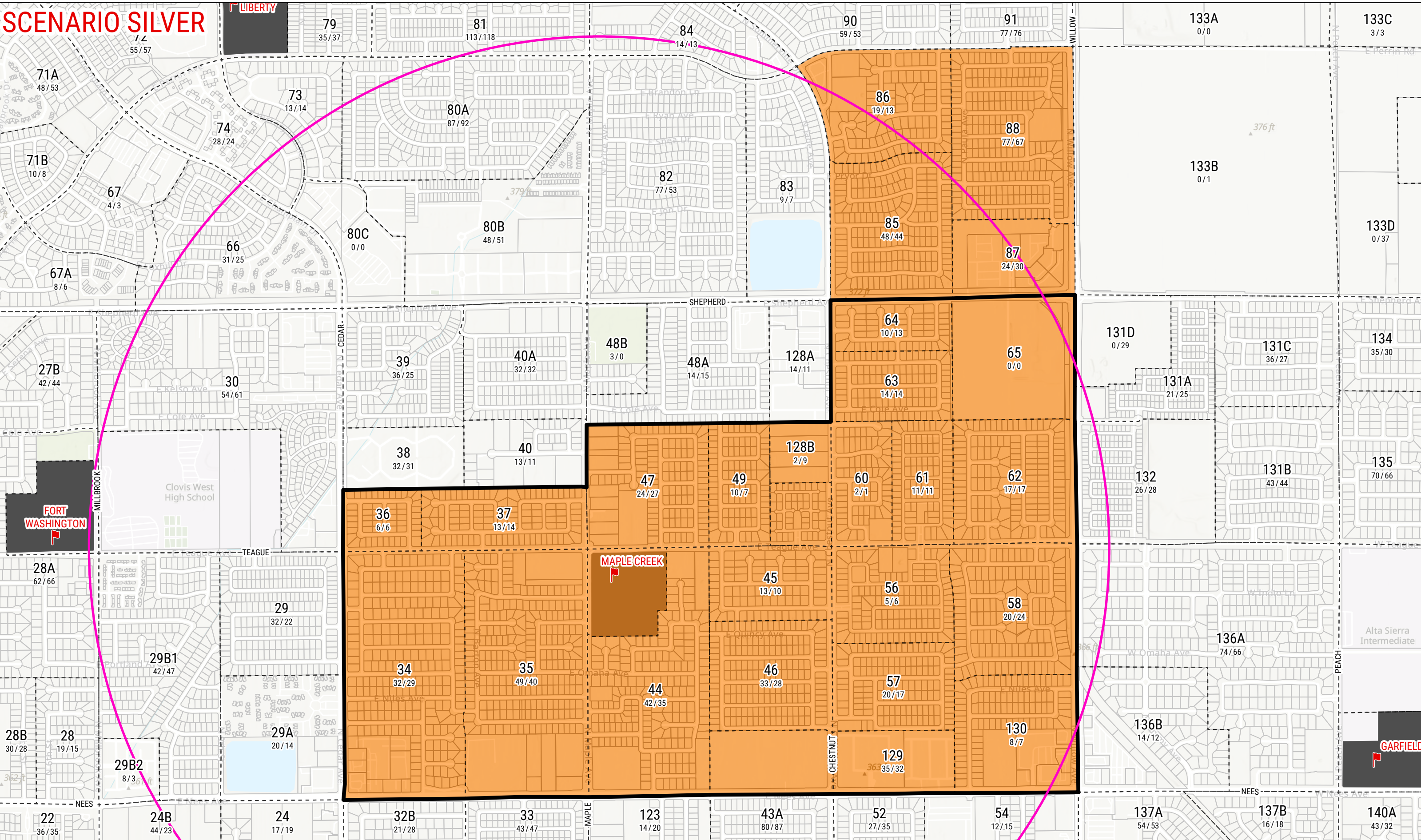
-  Transportation Walk Boundary
-  Parcels
-  Study Areas
-  Elementary Schools
-  Current Boundary
-  School Sites

STUDY AREA ID
2025/2028
 (Projected Year TK-6 Enrollment)



SCENARIO SILVER

LIBERTY



2025-26 DISTRICT BOUNDARY CHANGE

MAPLE CREEK

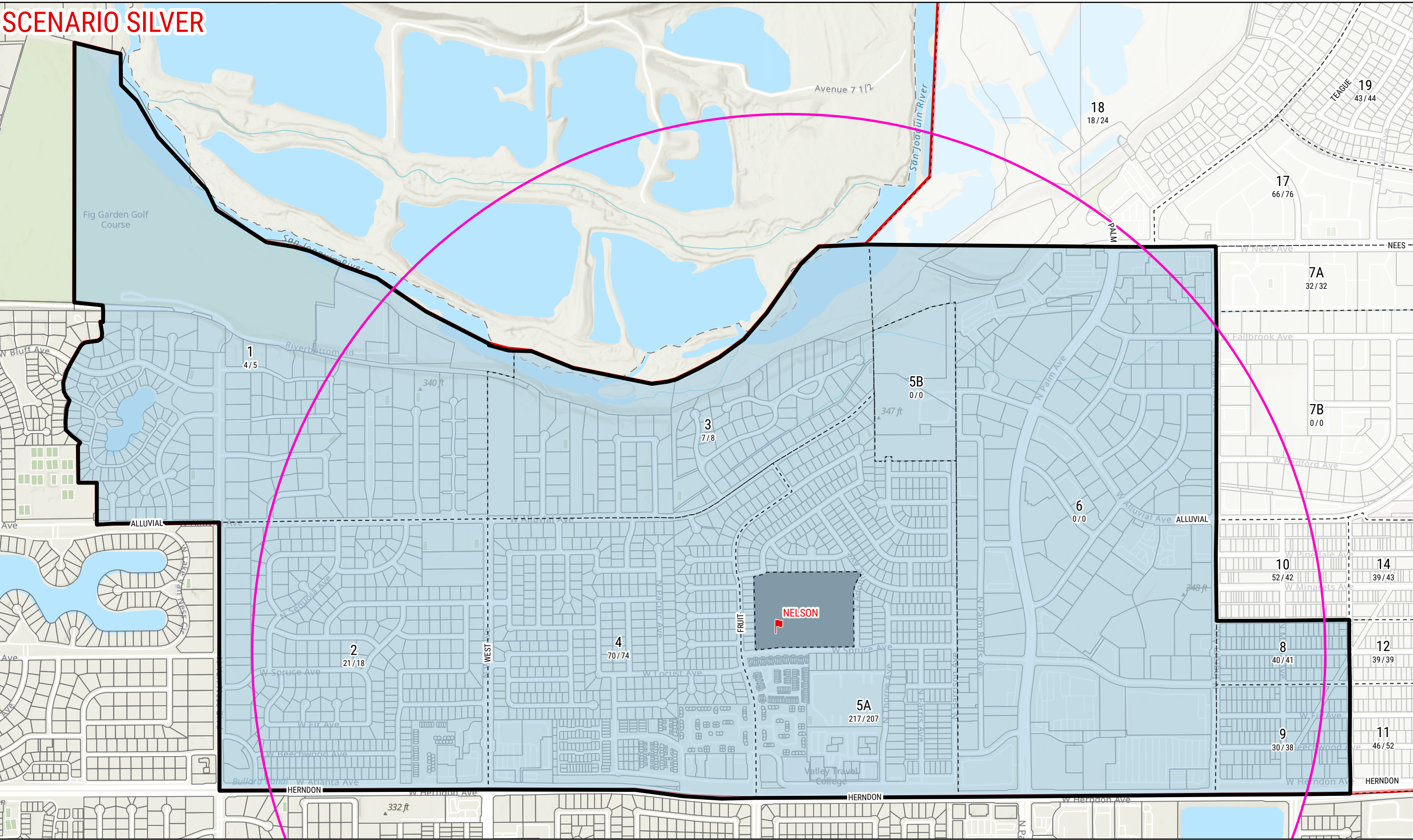
Shaded areas represent the proposed boundaries effective starting the 2025-26 school year

- Transportation Walk Boundary
- Parcels
- Study Areas
- Elementary Schools
- Current Boundary
- School Sites

STUDY AREA ID
2025/2028
 (Projected Year TK-6 Enrollment)



SCENARIO SILVER



2025-26 DISTRICT BOUNDARY CHANGE

NELSON

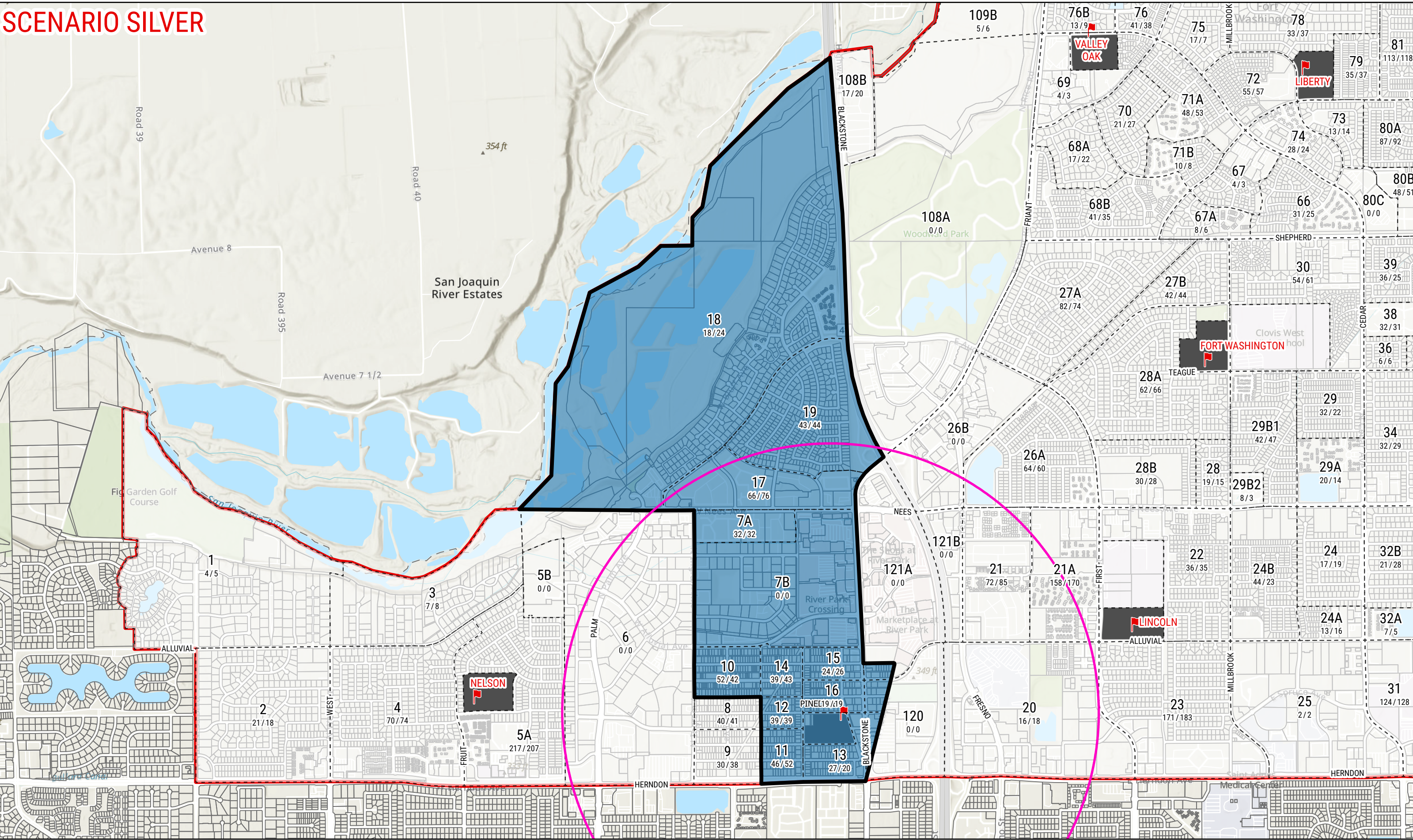
Shaded areas represent the proposed boundaries effective starting the 2025-26 school year

- Transportation Walk Boundary
- Parcels
- Study Areas
- Elementary Schools
- Current Boundary
- School Sites

STUDY AREA ID
2025/2028
(Projected Year TK-6 Enrollment)



SCENARIO SILVER



2025-26 DISTRICT BOUNDARY CHANGE PINEDALE

Shaded areas represent the proposed boundaries effective starting the 2025-26 school year

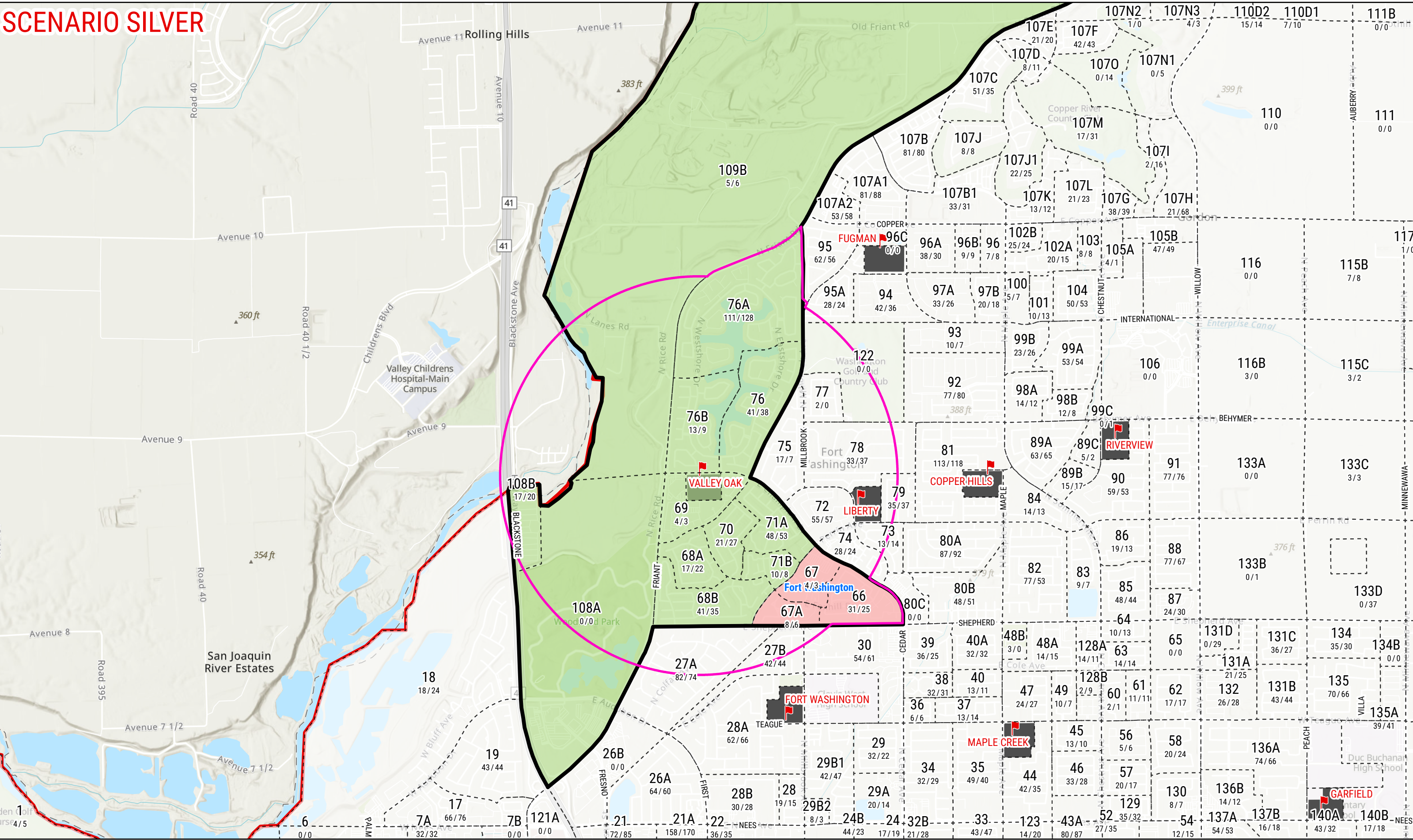
- Transportation Walk Boundary
- Parcels
- Study Areas
- Elementary Schools
- Current Boundary
- School Sites

STUDY AREA ID
2025/2028
(Projected Year TK-6 Enrollment)



SCENARIO SILVER

2025-26 DISTRICT BOUNDARY CHANGE VALLEY OAK



Shaded areas represent the proposed boundaries effective starting the 2025-26 school year

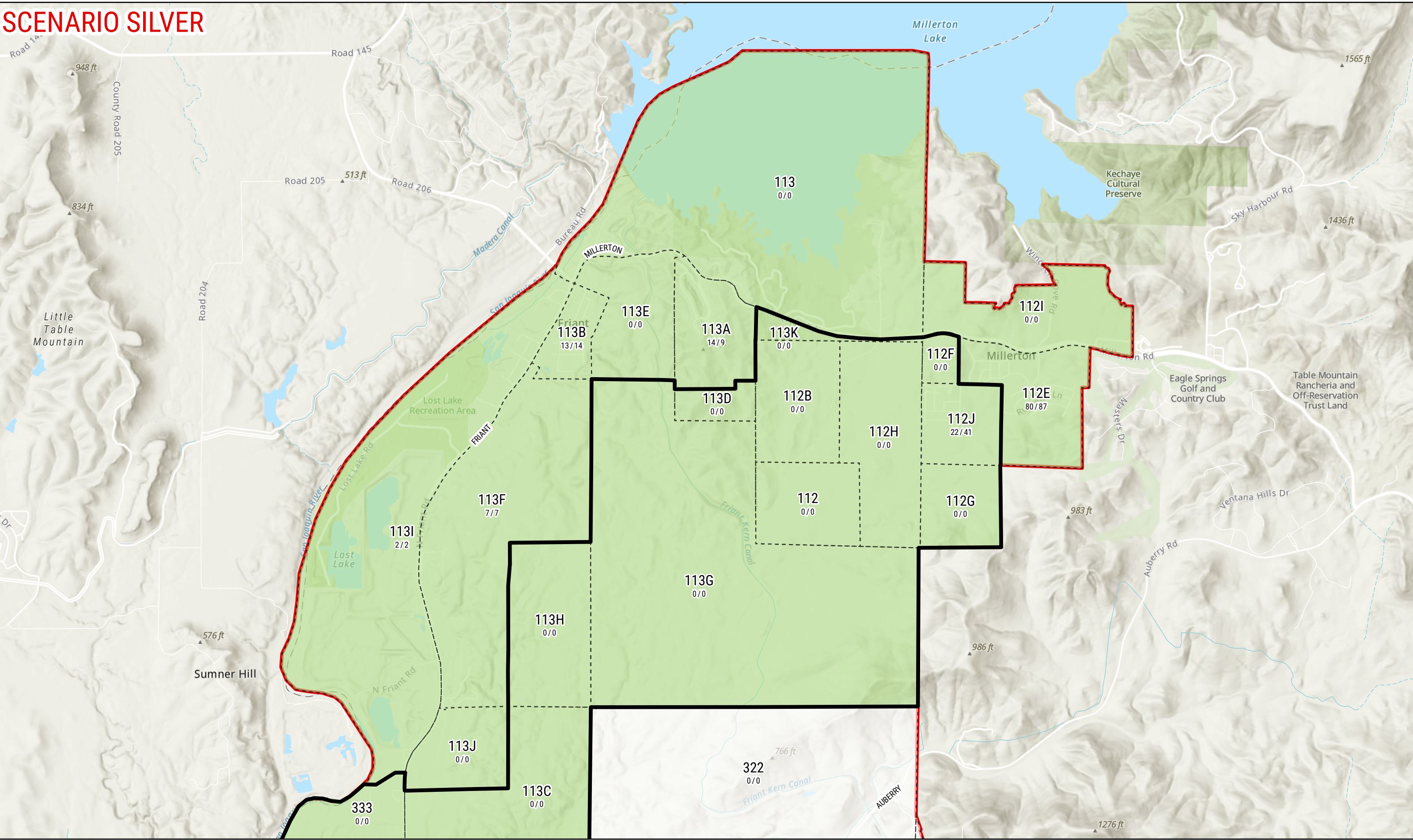
- Transportation Walk Boundary
- Study Areas
- Elementary Schools
- Current Boundary
- School Sites
- District Boundary

STUDY AREA ID
2025/2028
(Projected Year TK-6 Enrollment)



SCENARIO SILVER

2025-26 DISTRICT BOUNDARY CHANGE VALLEY OAK



Shaded areas represent the proposed boundaries effective starting the 2025-26 school year

- Transportation Walk Boundary
- Study Areas
- Elementary Schools
- Current Boundary
- School Sites
- District Boundary

STUDY AREA ID
2025/2028
(Projected Year TK-6 Enrollment)



CLOVIS NORTH AREA

Bud Rank, Copper Hills, Fugman, Mountain View, Riverview



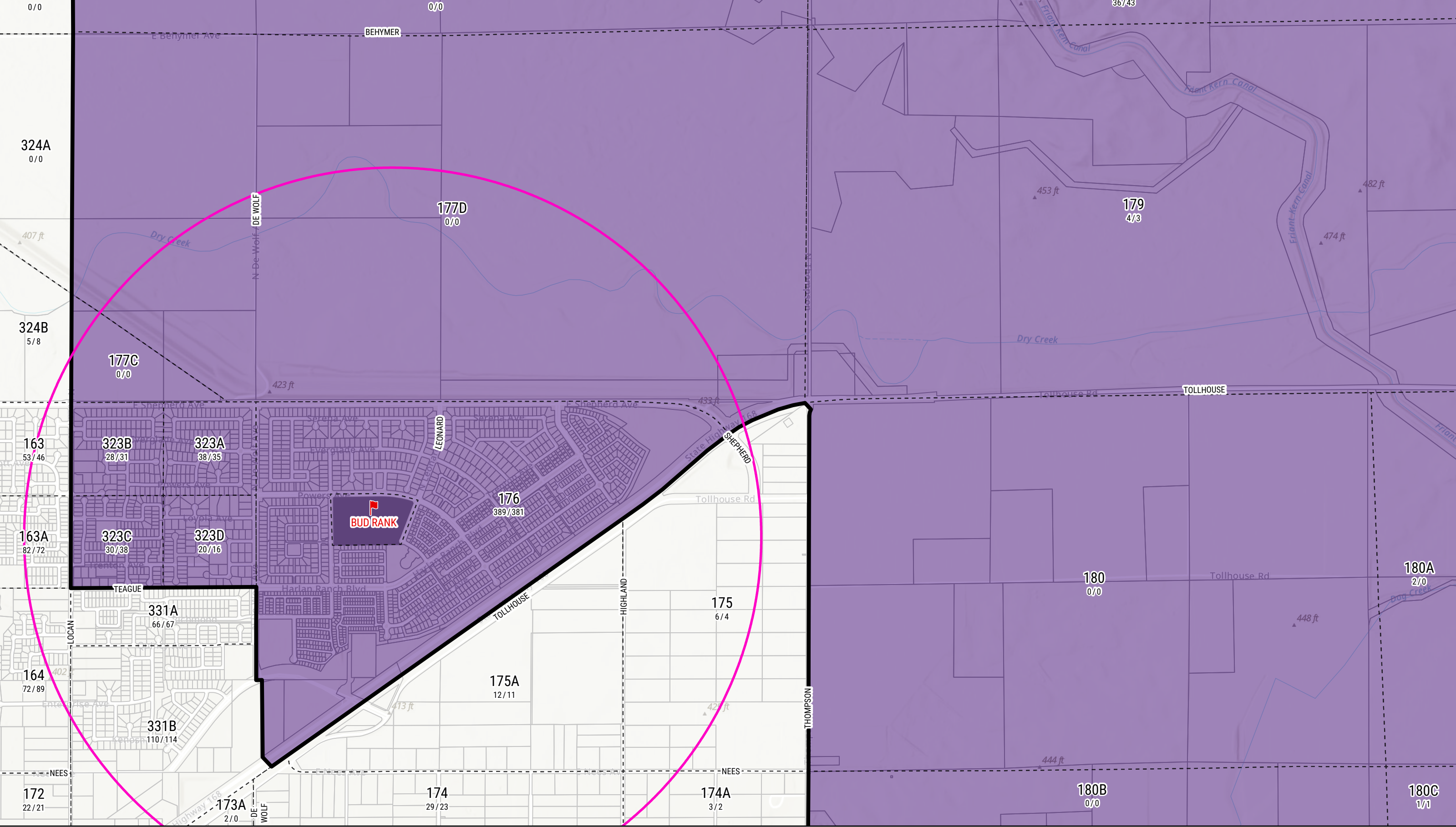
CLOVIS NORTH AREA

CHANGES BETWEEN SCENARIOS 1/A AND SILVER



- COPPER HILLS
 - Not proposed to gain 102A/B, 103 from Fugman
- BUD RANK
 - Not proposed to gain from Dry Creek (331A)
- FUGMAN
 - Not proposed to lose 102A/B, 103 to Copper Hills
- RIVERVIEW
 - Proposed to lose 85-86 with 87-88 to Maple Creek
- NO ADDITIONALLY PROPOSED CHANGES
 - Mountain View

SCENARIO SILVER



2025-26 DISTRICT BOUNDARY CHANGE

BUD RANK

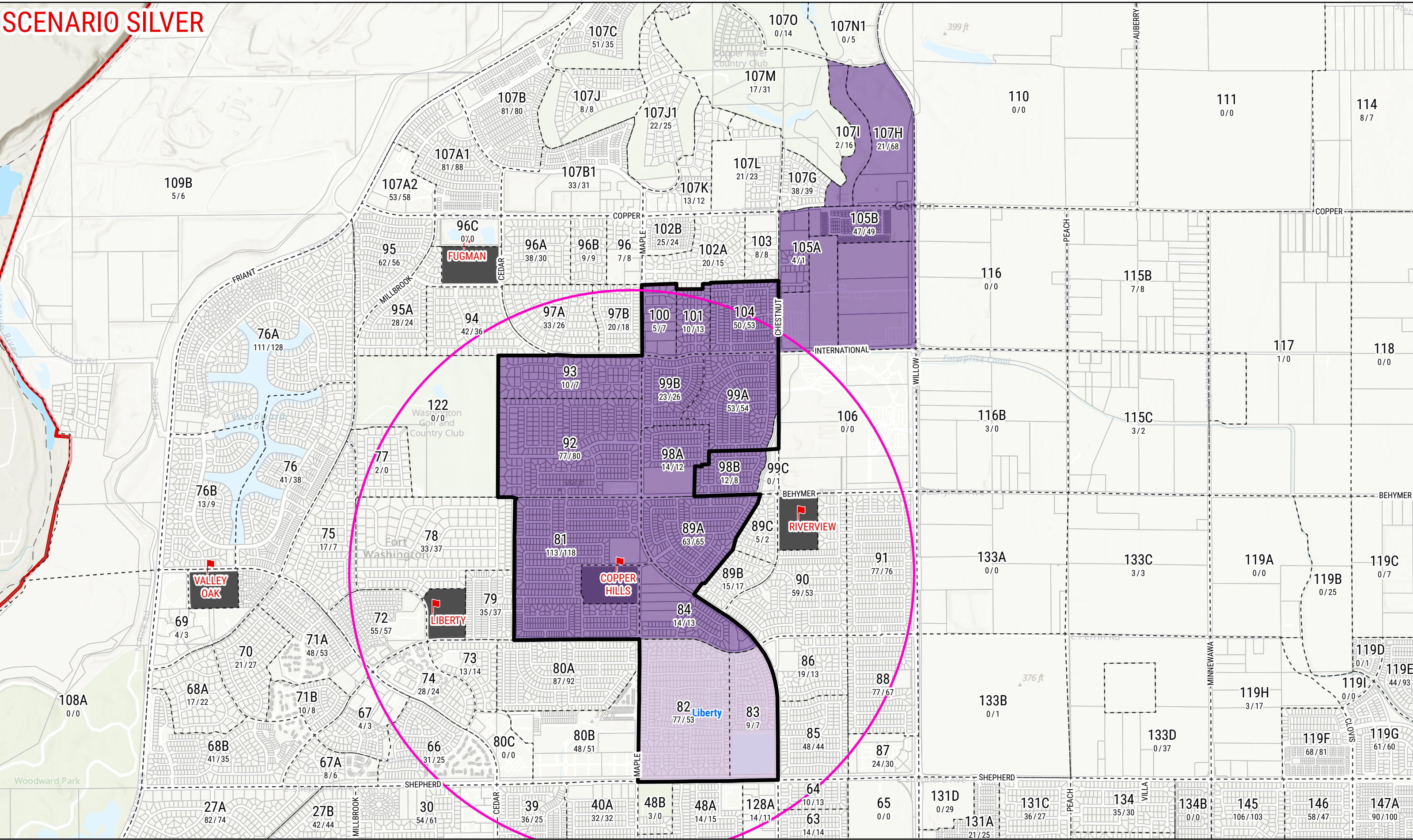
Shaded areas represent the proposed boundaries effective starting the 2025-26 school year

- Transportation Walk Boundary
- Parcels
- Study Areas
- Elementary Schools
- Current Boundary
- School Sites

STUDY AREA ID
2025/2028
(Projected Year TK-6 Enrollment)



SCENARIO SILVER



2025-26 DISTRICT BOUNDARY CHANGE COPPER HILLS

Shaded areas represent the proposed boundaries effective starting the 2025-26 school year

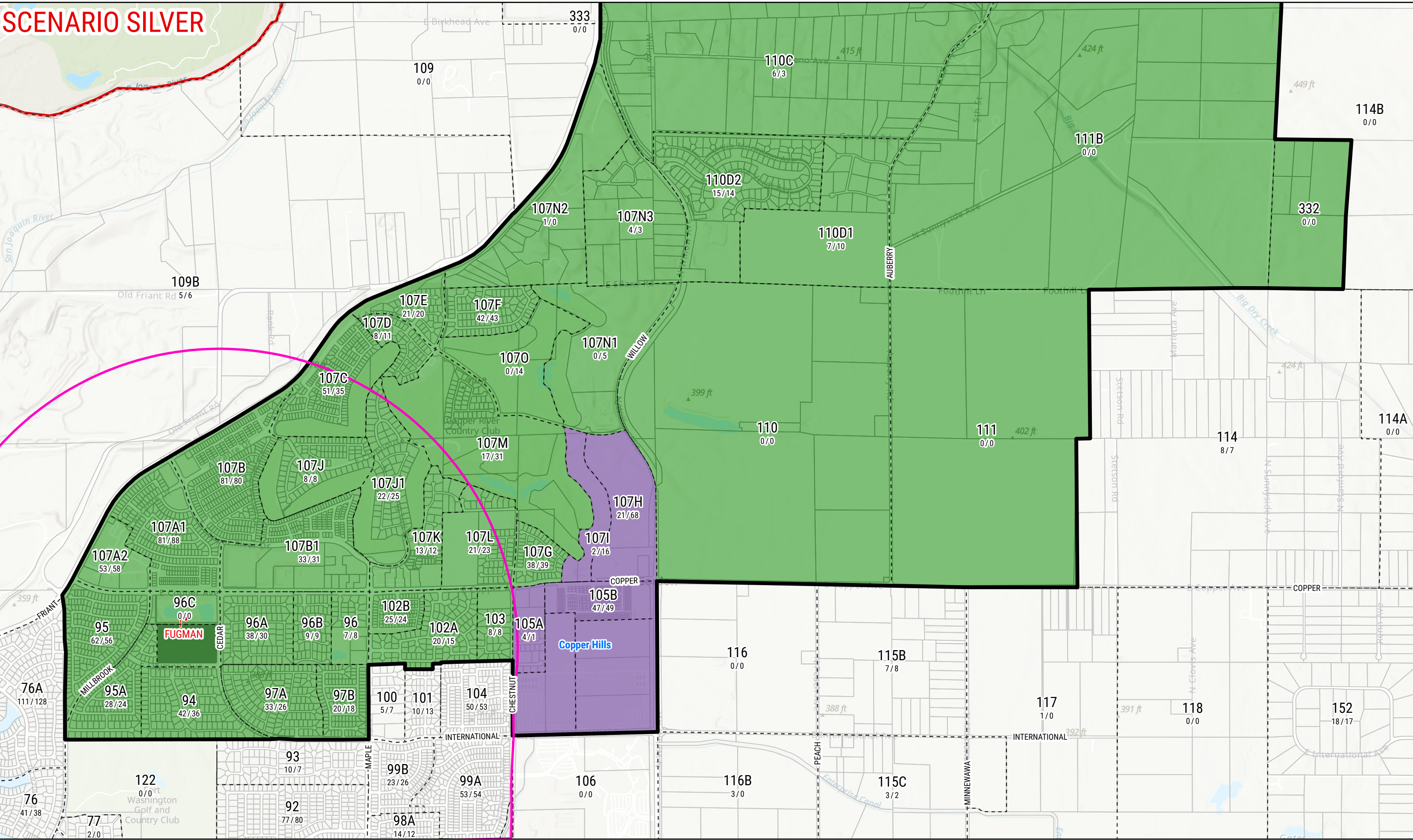
- Transportation Walk Boundary
- Parcels
- Study Areas

- Elementary Schools
- Current Boundary
- School Sites

STUDY AREA ID
2025/2028
(Projected Year TK-6 Enrollment)



SCENARIO SILVER



2025-26 DISTRICT BOUNDARY CHANGE

FUGMAN

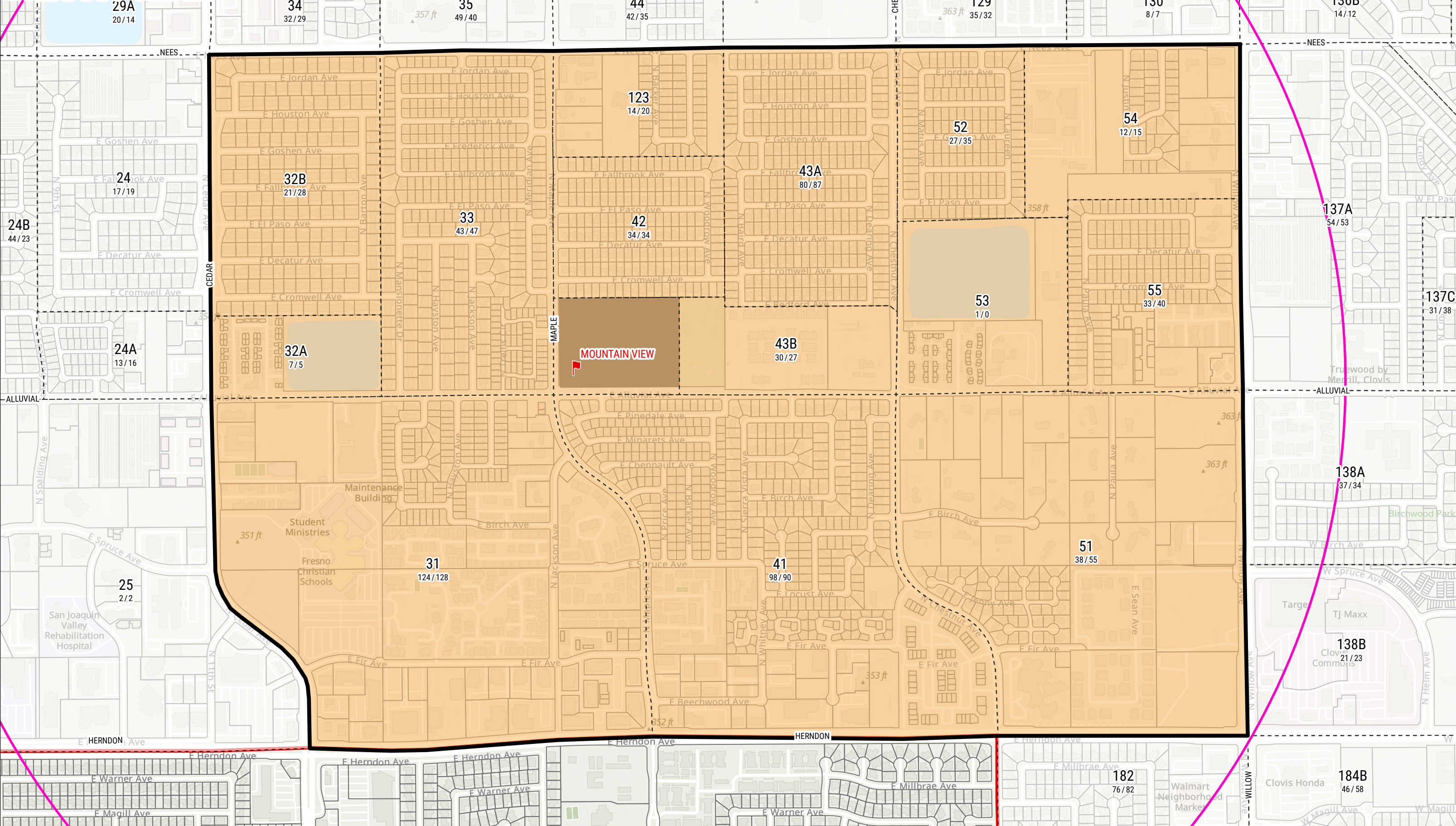
Shaded areas represent the proposed boundaries effective starting the 2025-26 school year

- ▬ Transportation Walk Boundary
- Parcels
- Study Areas
- ▬ Elementary Schools
- Current Boundary
- School Sites

STUDY AREA ID
2025/2028
 (Projected Year TK-6 Enrollment)



SCENARIO SILVER



2025-26 DISTRICT BOUNDARY CHANGE MOUNTAIN VIEW

Shaded areas represent the proposed boundaries effective starting the 2025-26 school year

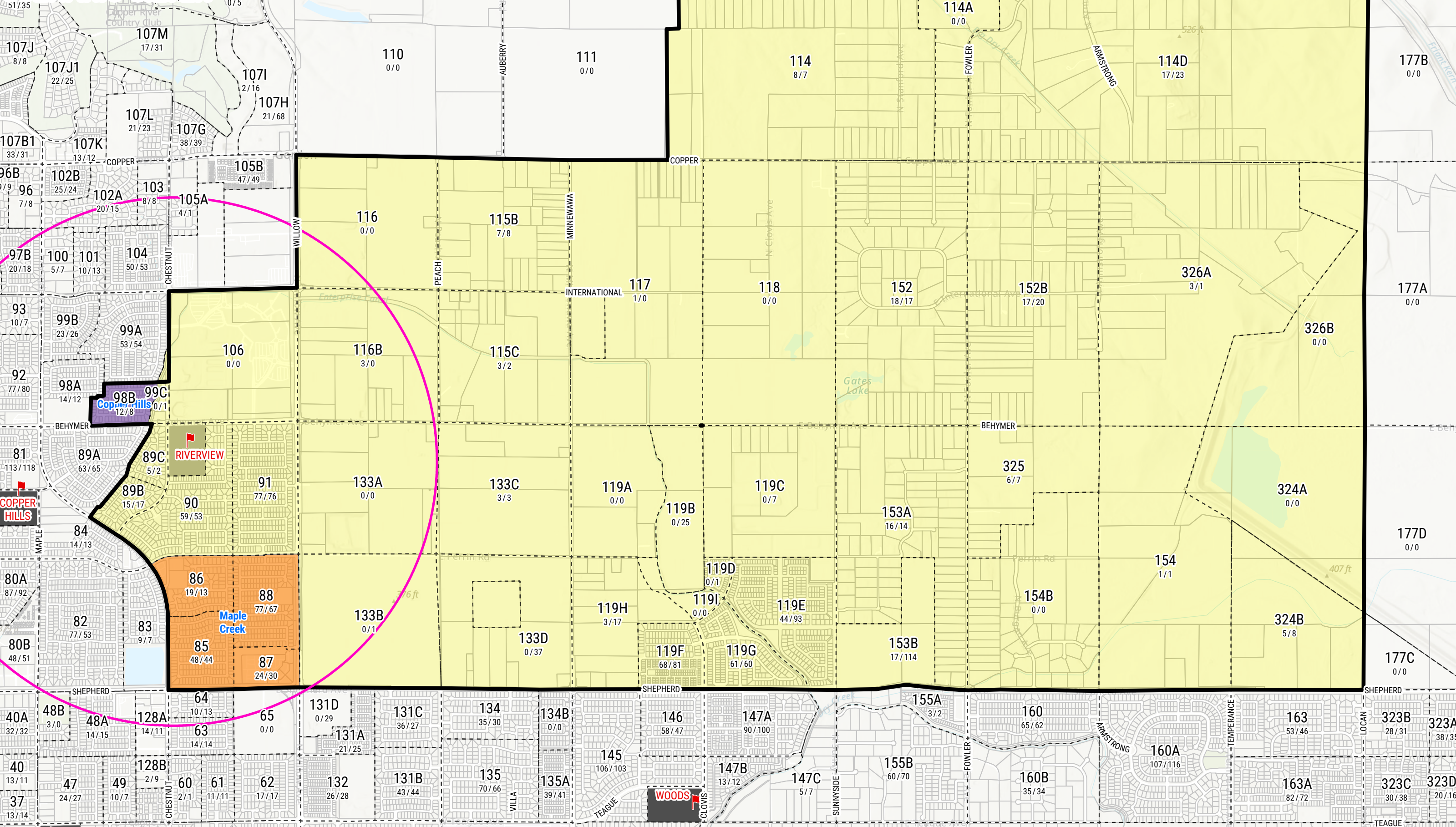
- Transportation Walk Boundary
- Parcels
- Study Areas

- Elementary Schools
- Current Boundary
- School Sites

STUDY AREA ID
2025/2028
(Projected Year TK-6 Enrollment)



SCENARIO SILVER



2025-26 DISTRICT BOUNDARY CHANGE RIVERVIEW

Shaded areas represent the proposed boundaries effective starting the 2025-26 school year

- Transportation Walk Boundary
- Parcels
- Study Areas
- Elementary Schools
- Current Boundary
- School Sites

STUDY AREA ID
2025/2028
(Projected Year TK-6 Enrollment)



BUCHANAN AREA

Cole, Century, Dry Creek, Garfield, Tarpey, Woods



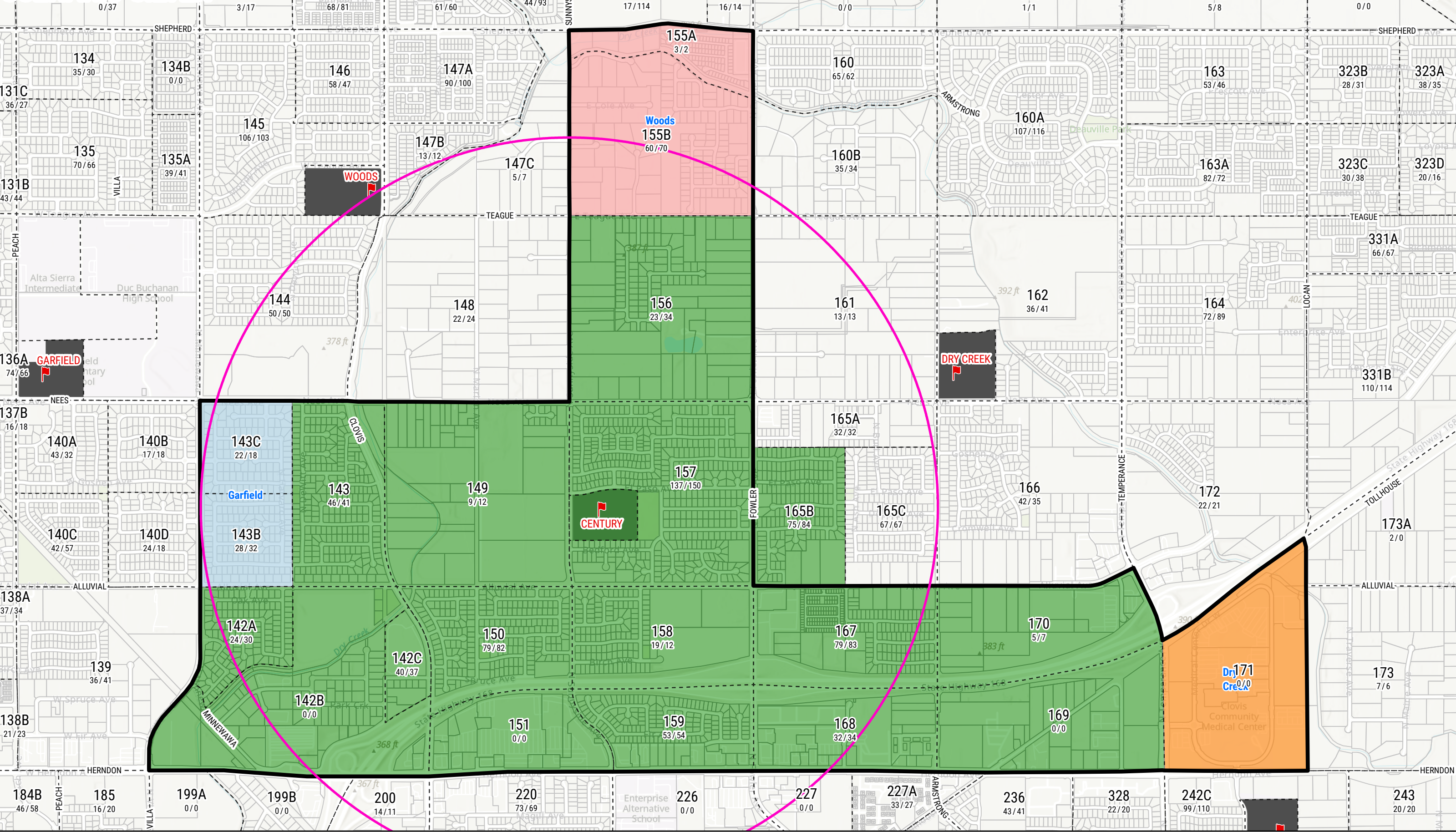
BUCHANAN AREA

CHANGES BETWEEN SCENARIOS 1/A AND SILVER



- DRY CREEK
 - Not proposed to lose to Bud Rank (331A)
 - Not proposed to lose to Cedarwood (Area south of HWY 168 to Herndon)
- GARFIELD
 - Not proposed to gain from Woods (131B/C)
- TARPEY
 - Not proposed to gain from Sierra Vista (213)
- WOODS
 - Not proposed to lose to Garfield (131B/C)
- NO ADDITIONALLY PROPOSED CHANGES
 - Century, Cole

SCENARIO SILVER



2025-26 DISTRICT BOUNDARY CHANGE

CENTURY

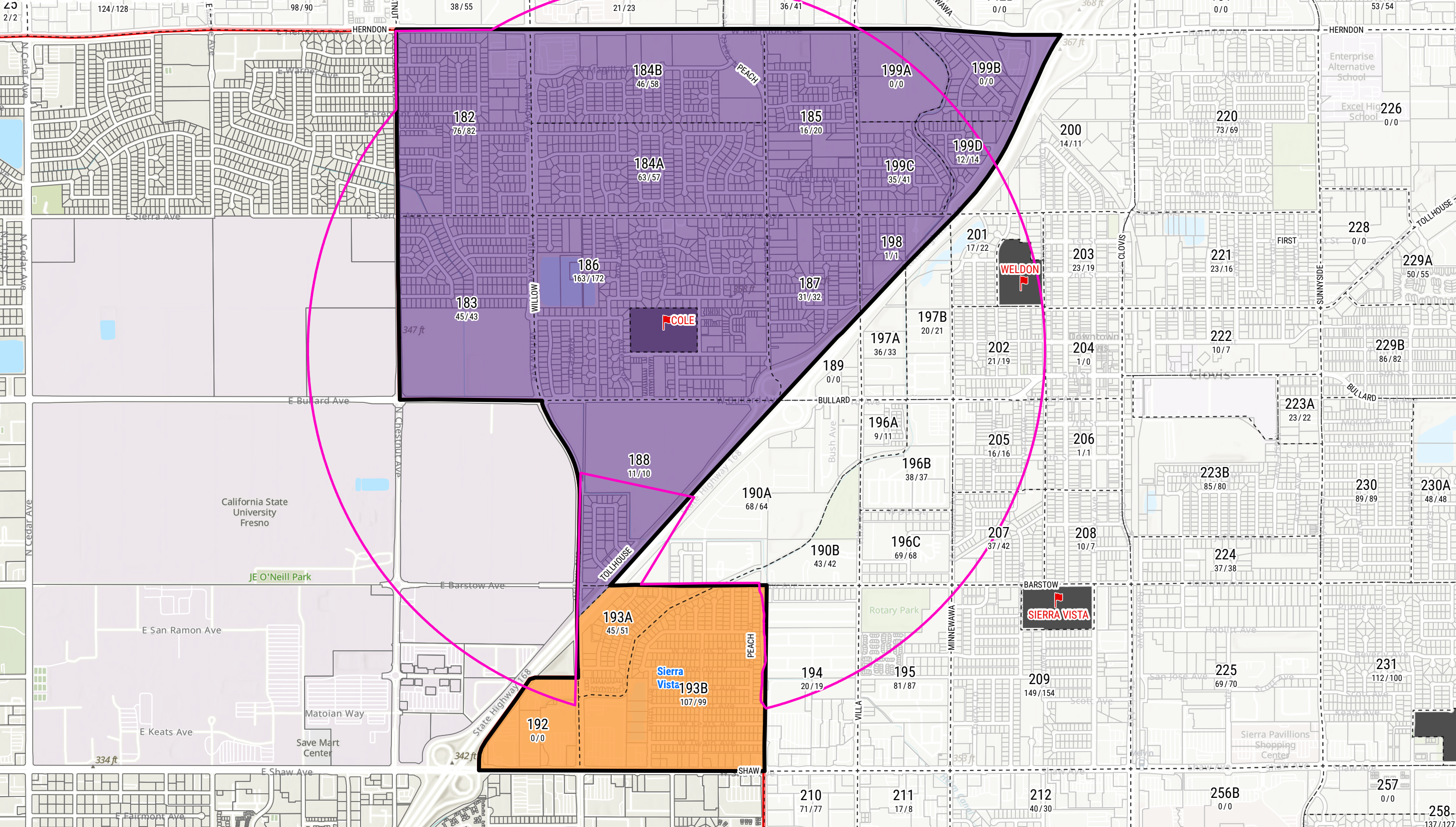
Shaded areas represent the proposed boundaries effective starting the 2025-26 school year

- Transportation Walk Boundary
- Parcels
- Study Areas
- Elementary Schools
- Current Boundary
- School Sites

STUDY AREA ID
2025/2028
(Projected Year TK-6 Enrollment)



SCENARIO SILVER



2025-26 DISTRICT BOUNDARY CHANGE

COLE

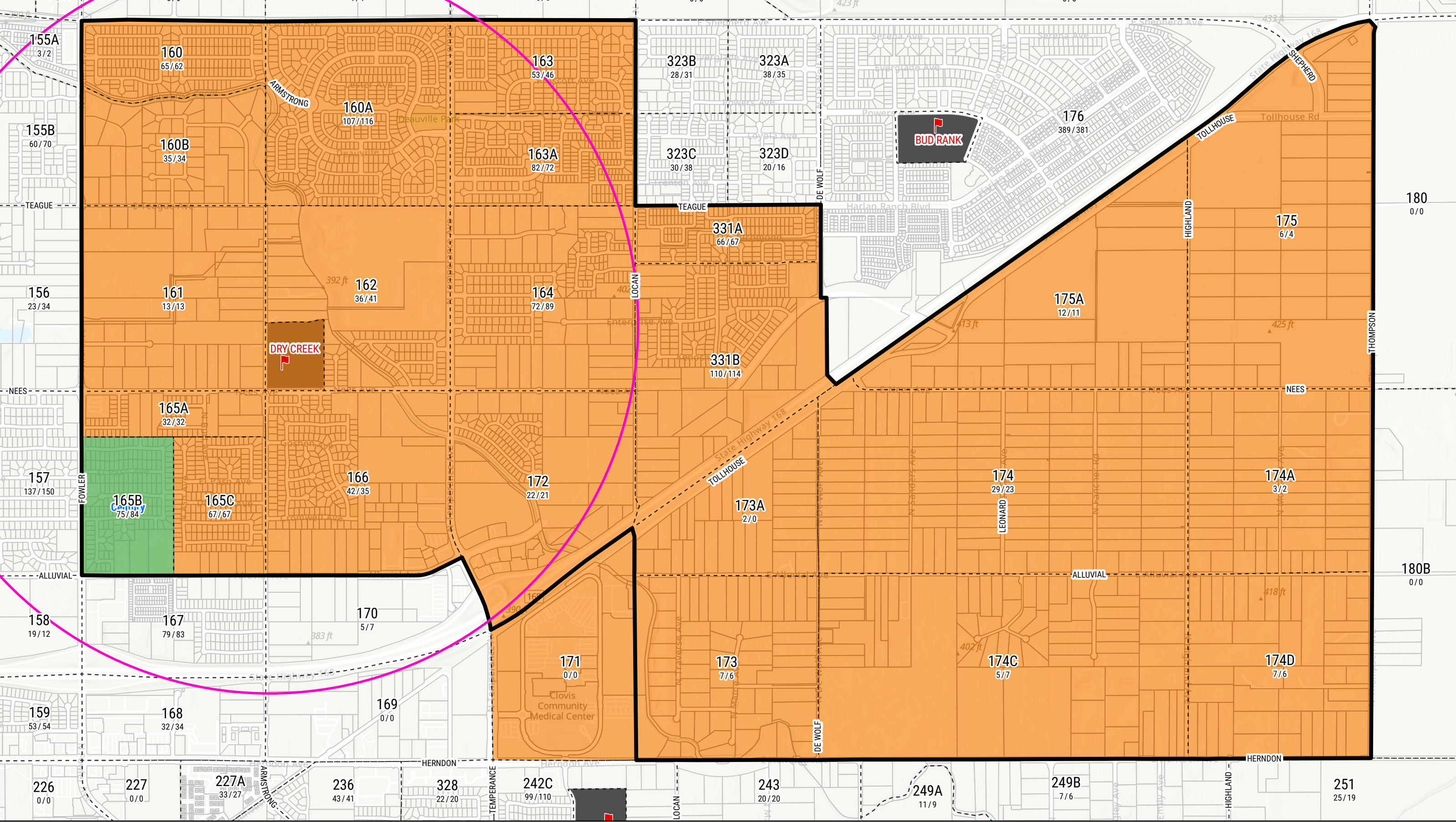
Shaded areas represent the proposed boundaries effective starting the 2025-26 school year

- Transportation Walk Boundary
- Parcels
- Study Areas
- Elementary Schools
- Current Boundary
- School Sites

STUDY AREA ID
2025/2028
(Projected Year TK-6 Enrollment)



SCENARIO SILVER



2025-26 DISTRICT BOUNDARY CHANGE DRY CREEK

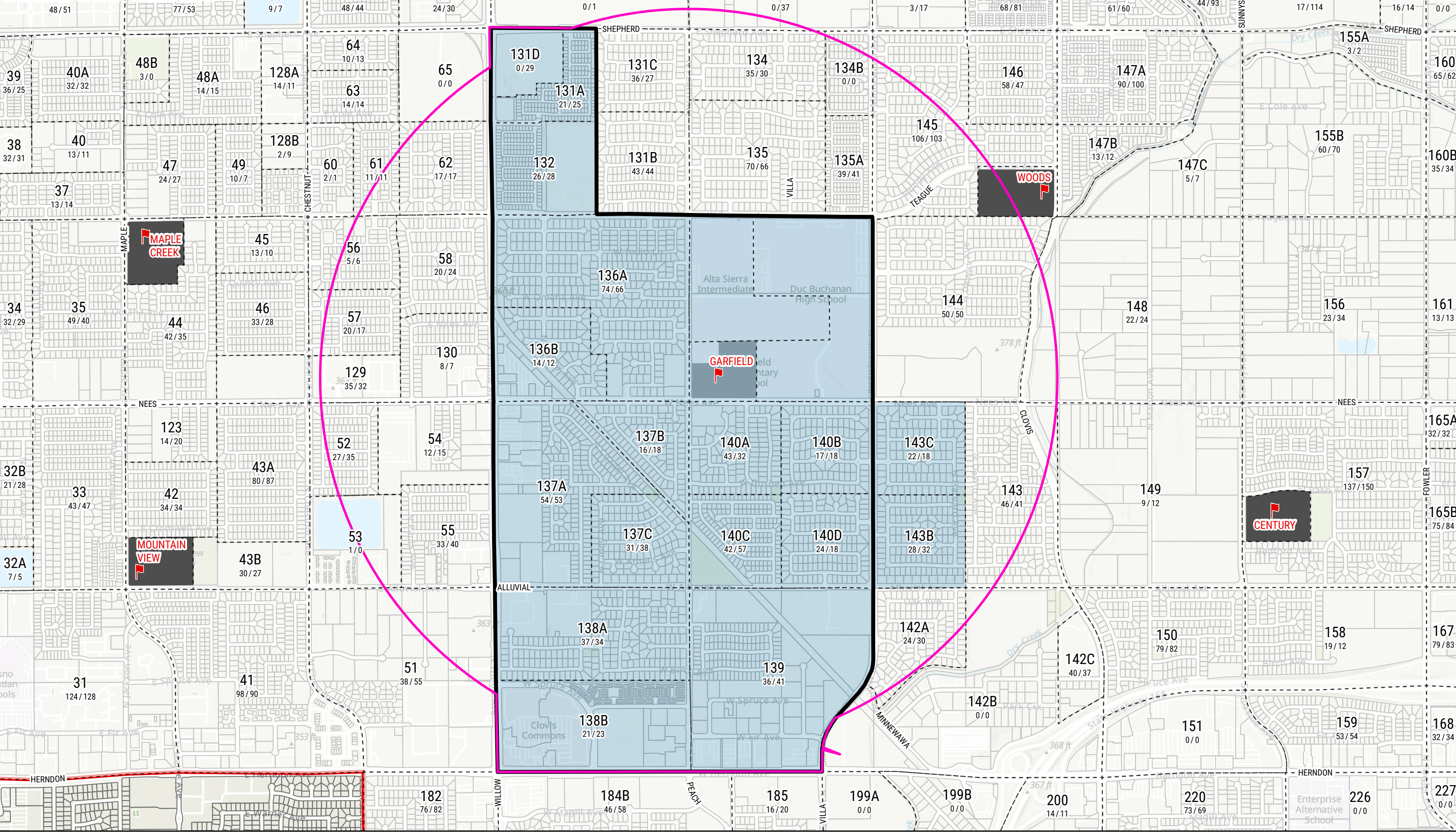
Shaded areas represent the proposed boundaries effective starting the 2025-26 school year

- Transportation Walk Boundary
- Parcels
- Study Areas
- Elementary Schools
- Current Boundary
- School Sites

STUDY AREA ID
2025/2028
(Projected Year TK-6 Enrollment)



SCENARIO SILVER



2025-26 DISTRICT BOUNDARY CHANGE GARFIELD

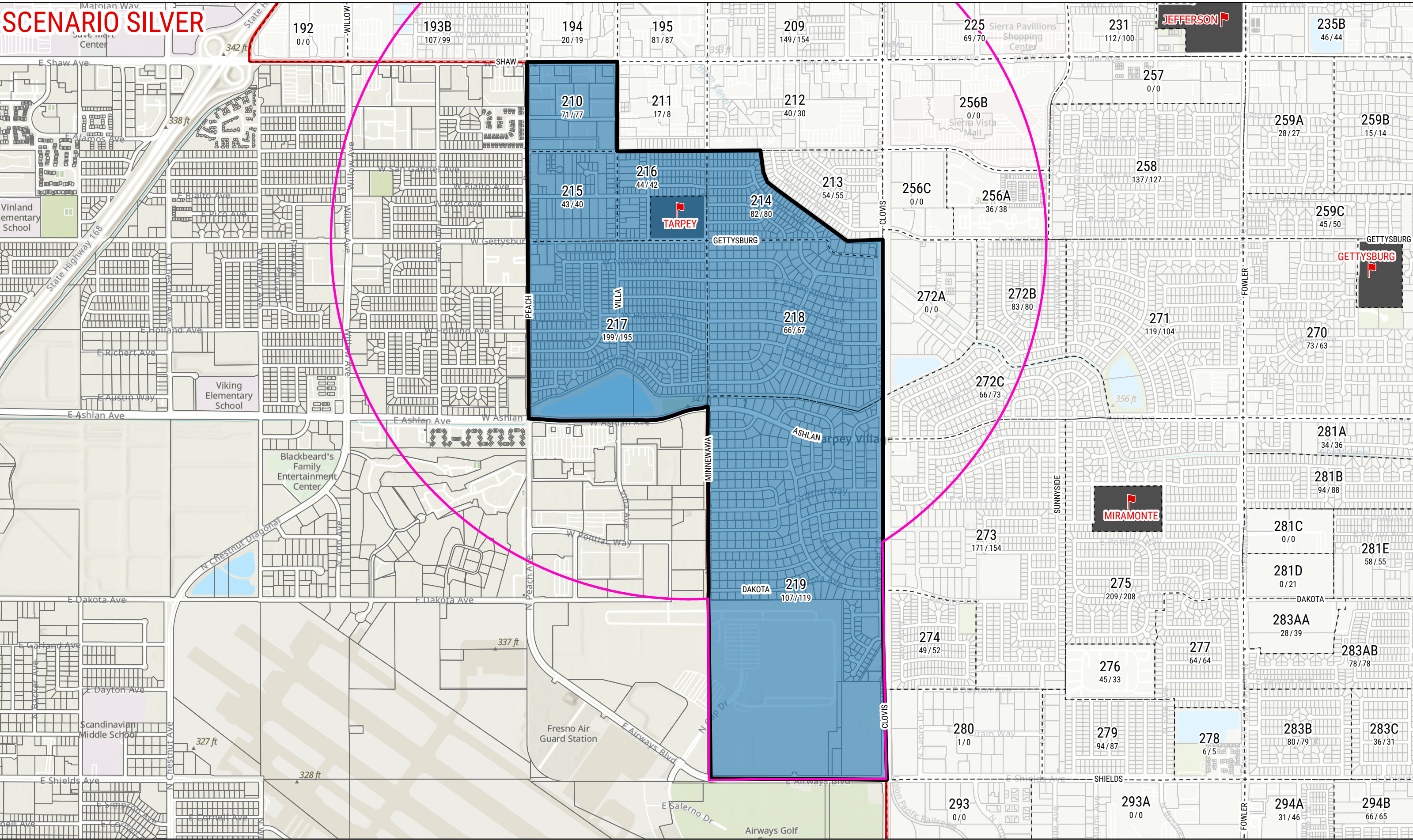
Shaded areas represent the proposed boundaries effective starting the 2025-26 school year

- Transportation Walk Boundary
- Parcels
- Study Areas
- Elementary Schools
- Current Boundary
- School Sites

STUDY AREA ID
2025/2028
(Projected Year TK-6 Enrollment)



SCENARIO SILVER



2025-26 DISTRICT BOUNDARY CHANGE

TARPEY

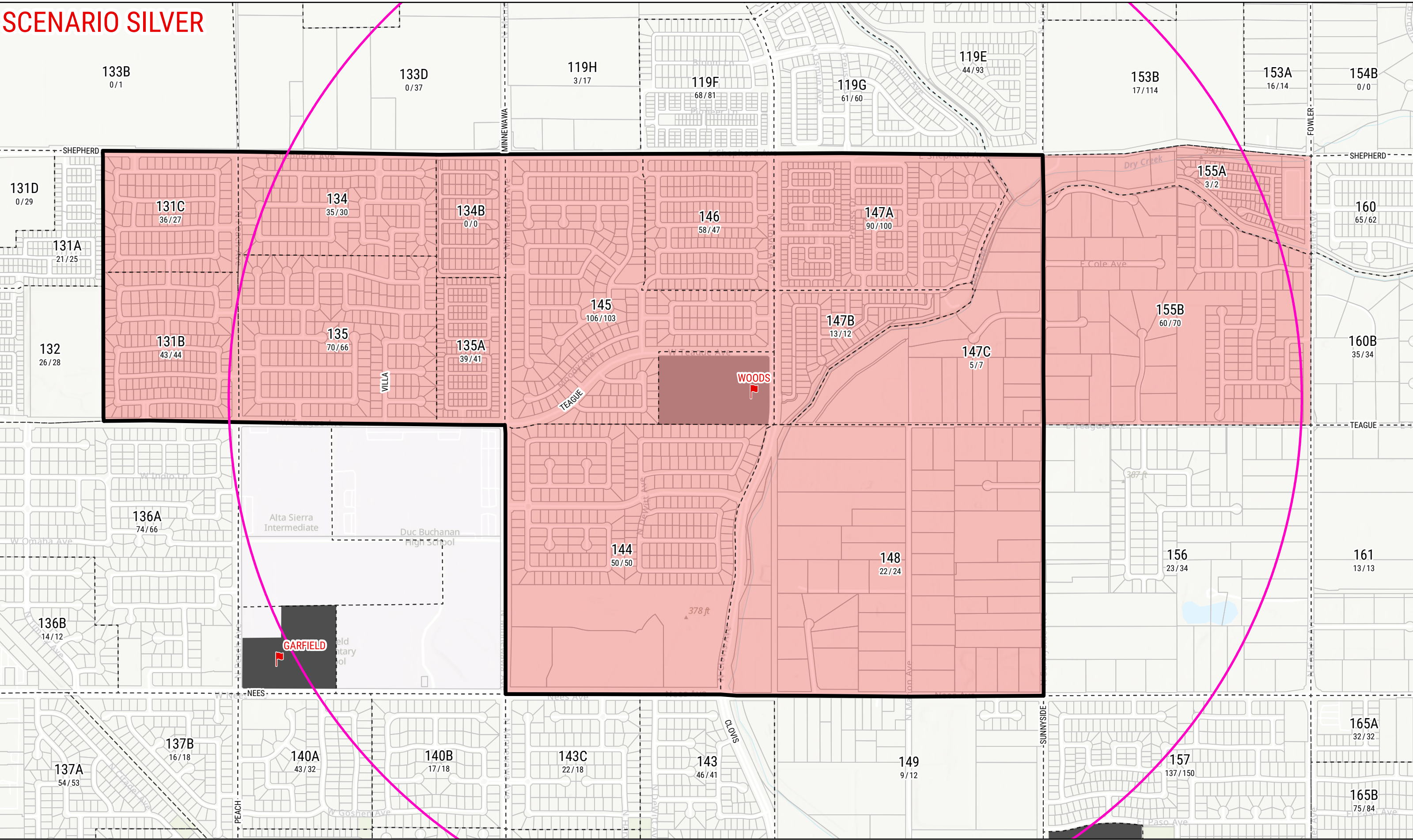
Shaded areas represent the proposed boundaries effective starting the 2025-26 school year

- Transportation Walk Boundary
- Parcels
- Study Areas
- Elementary Schools
- Current Boundary
- School Sites

STUDY AREA ID
2025/2028
(Projected Year TK-6 Enrollment)



SCENARIO SILVER



2025-26 DISTRICT BOUNDARY CHANGE

WOODS

Shaded areas represent the proposed boundaries effective starting the 2025-26 school year

- Transportation Walk Boundary
- Parcels
- Study Areas
- Elementary Schools
- Current Boundary
- School Sites

STUDY AREA ID
2025/2028
(Projected Year TK-6 Enrollment)



CLOVIS HIGH AREA

Cedarwood, Clovis Elementary, Mickey Cox,
Jefferson, Red Bank, Sierra Vista, Weldon



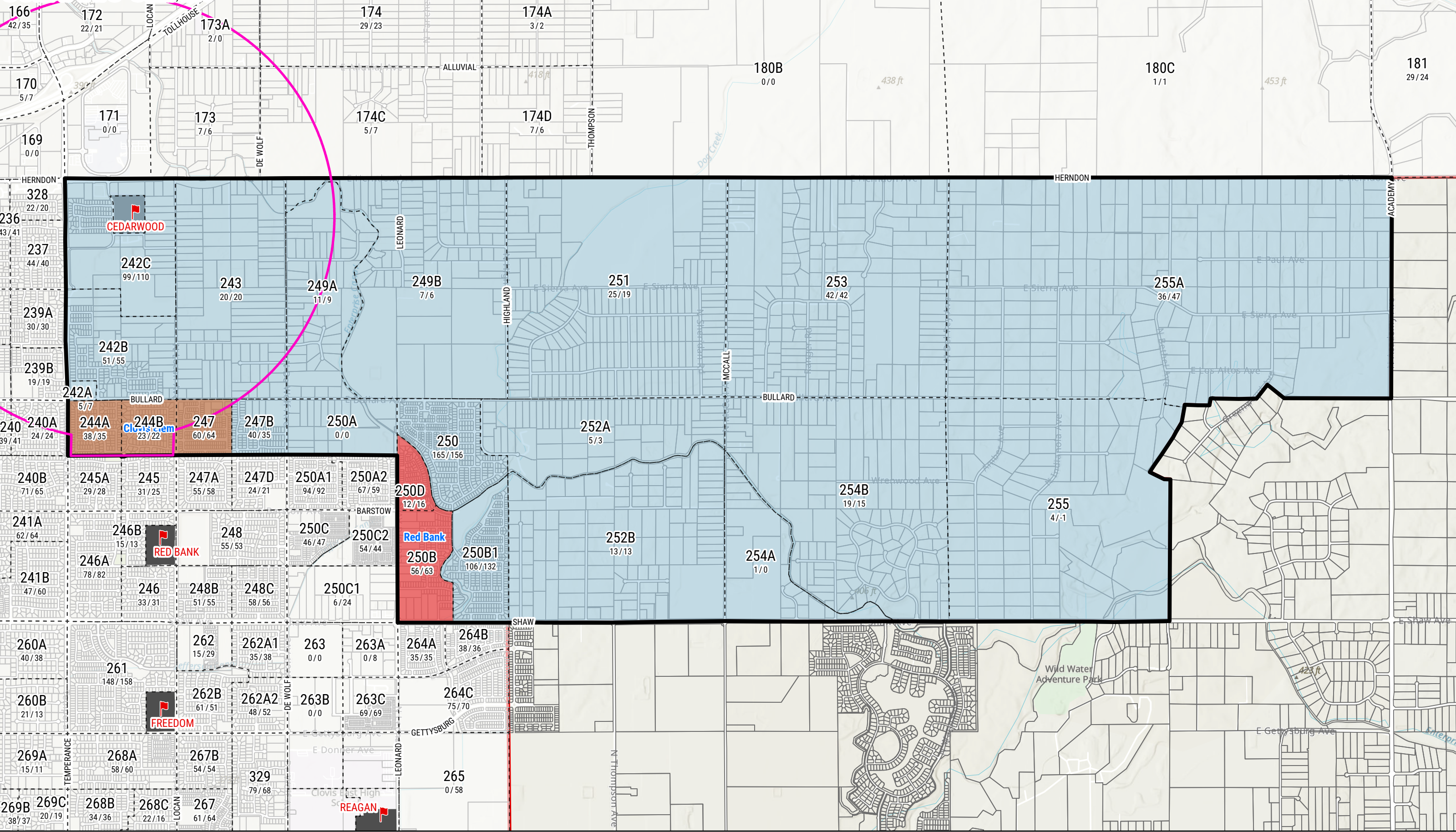
CLOVIS HIGH AREA

CHANGES BETWEEN SCENARIOS 1/A AND SILVER



- CEDARWOOD
 - Not proposed to gain triangle area south of HWY 168 to Herndon from Dry Creek
- CLOVIS ELEMENTARY
 - Not proposed to gain 245 from Red Bank
- RED BANK
 - Not proposed to lose 245 to Clovis Elementary
- SIERRA VISTA
 - Not proposed to lose to Tarpey (213)
- NO ADDITIONALLY PROPOSED CHANGES
 - Mickey Cox, Jefferson, Weldon

SCENARIO SILVER



2025-26 DISTRICT BOUNDARY CHANGE CEDARWOOD

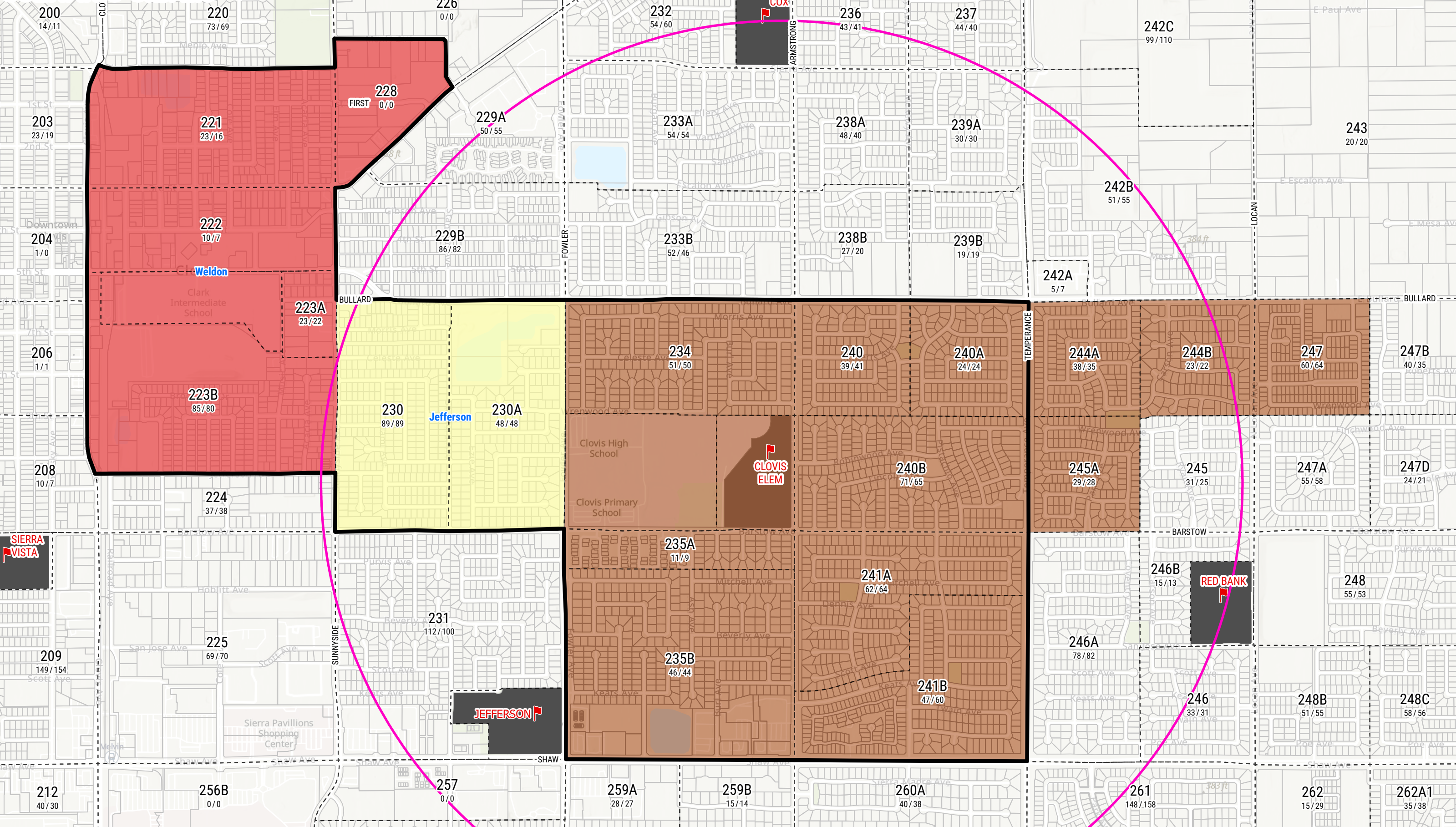
Shaded areas represent the proposed boundaries effective starting the 2025-26 school year

- ▬ Transportation Walk Boundary
- Parcels
- Study Areas
- ▬ Elementary Schools
- Current Boundary
- School Sites

STUDY AREA ID
2025/2028
(Projected Year TK-6 Enrollment)



SCENARIO SILVER



2025-26 DISTRICT BOUNDARY CHANGE CLOVIS ELEM

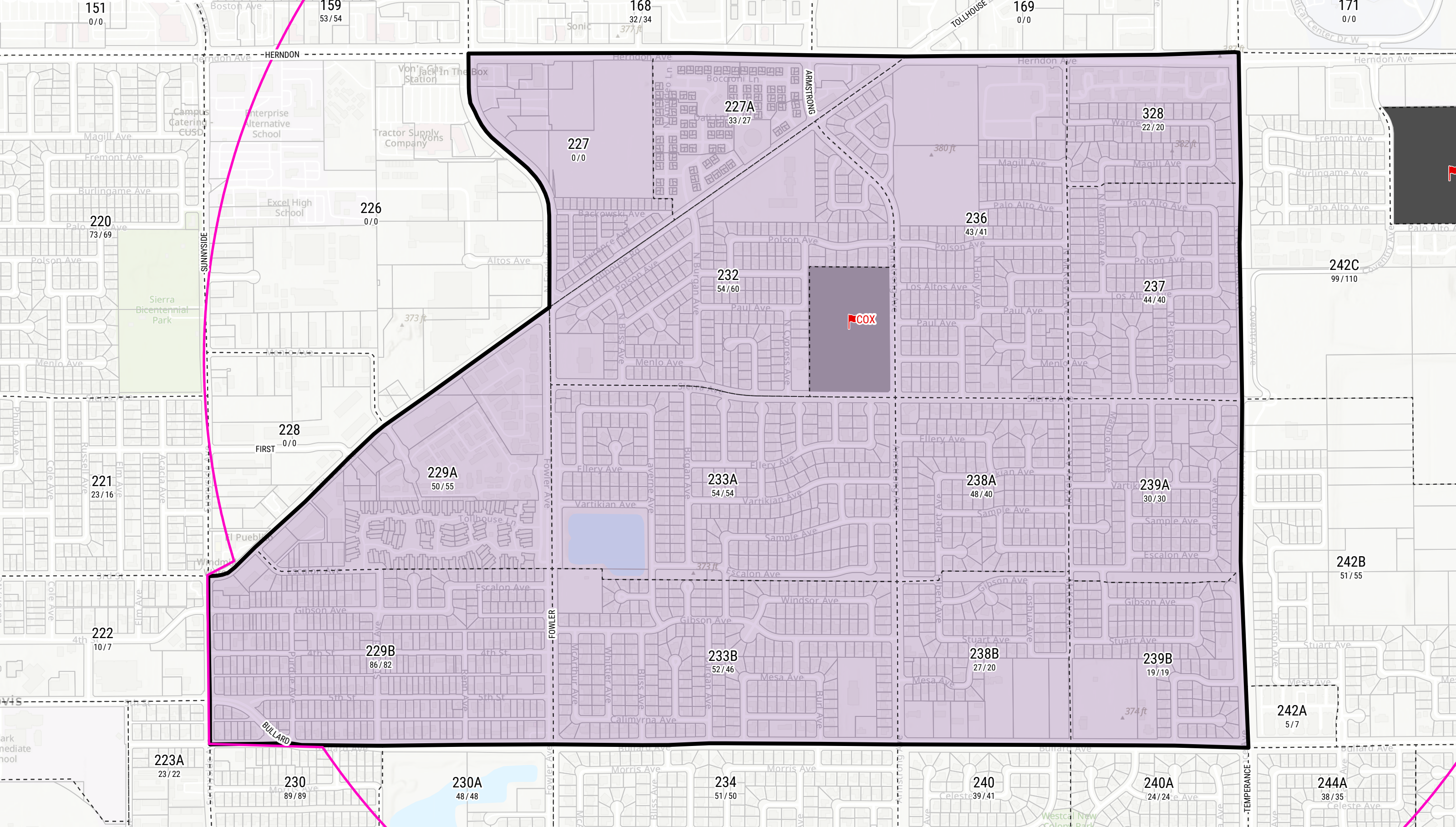
Shaded areas represent the proposed boundaries effective starting the 2025-26 school year

- Transportation Walk Boundary
- Parcels
- Study Areas
- Elementary Schools
- Current Boundary
- School Sites

STUDY AREA ID
2025/2028
(Projected Year TK-6 Enrollment)



SCENARIO SILVER



2025-26 DISTRICT BOUNDARY CHANGE MICKEY COX

Shaded areas represent the proposed boundaries effective starting the 2025-26 school year

- Transportation Walk Boundary
- Parcels
- Study Areas
- Elementary Schools
- Current Boundary
- School Sites

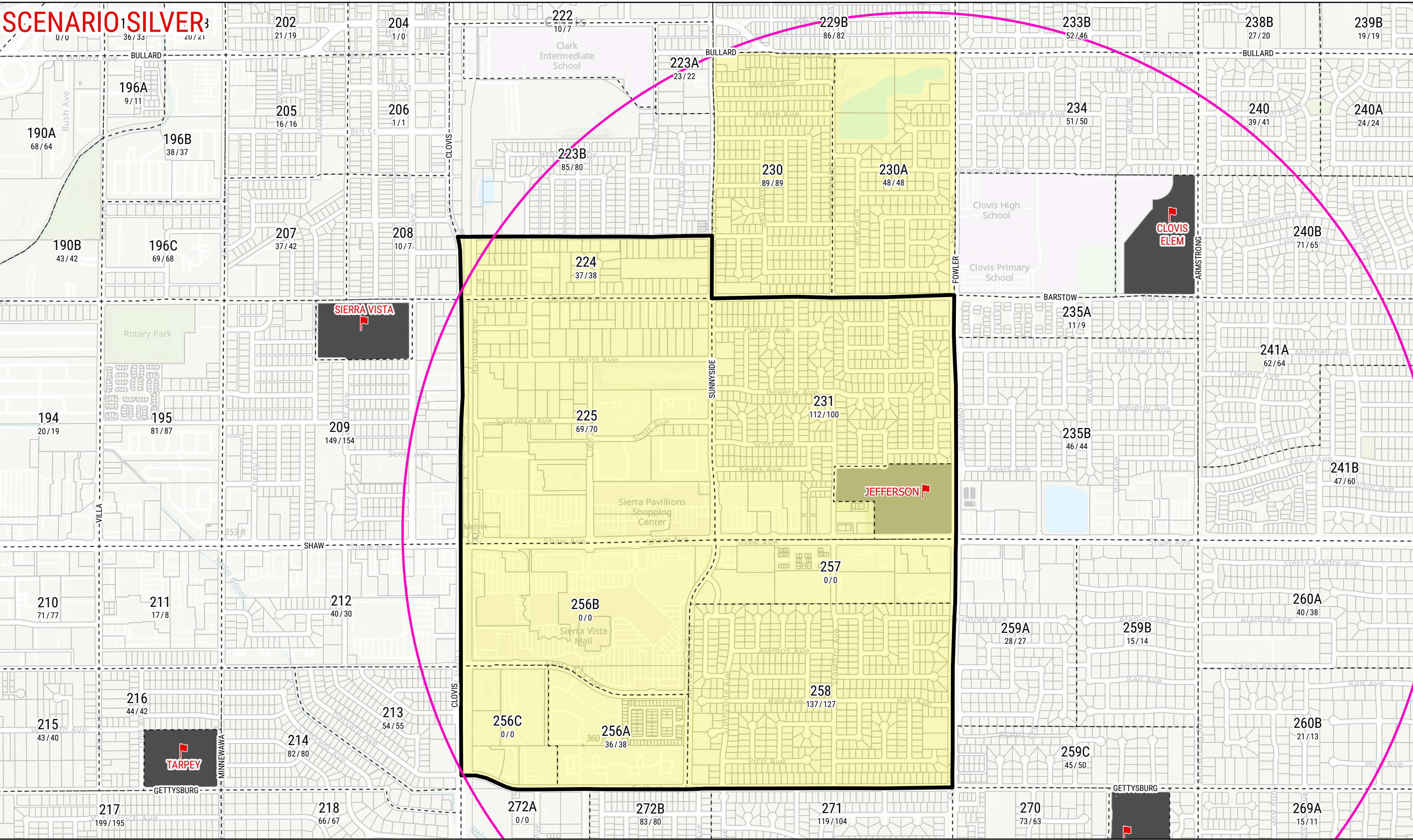
STUDY AREA ID
2025/2028
(Projected Year TK-6 Enrollment)



SCENARIO 1 SILVER 3

2025-26 DISTRICT BOUNDARY CHANGE

JEFFERSON

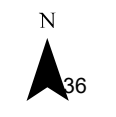


Shaded areas represent the proposed boundaries effective starting the 2025-26 school year

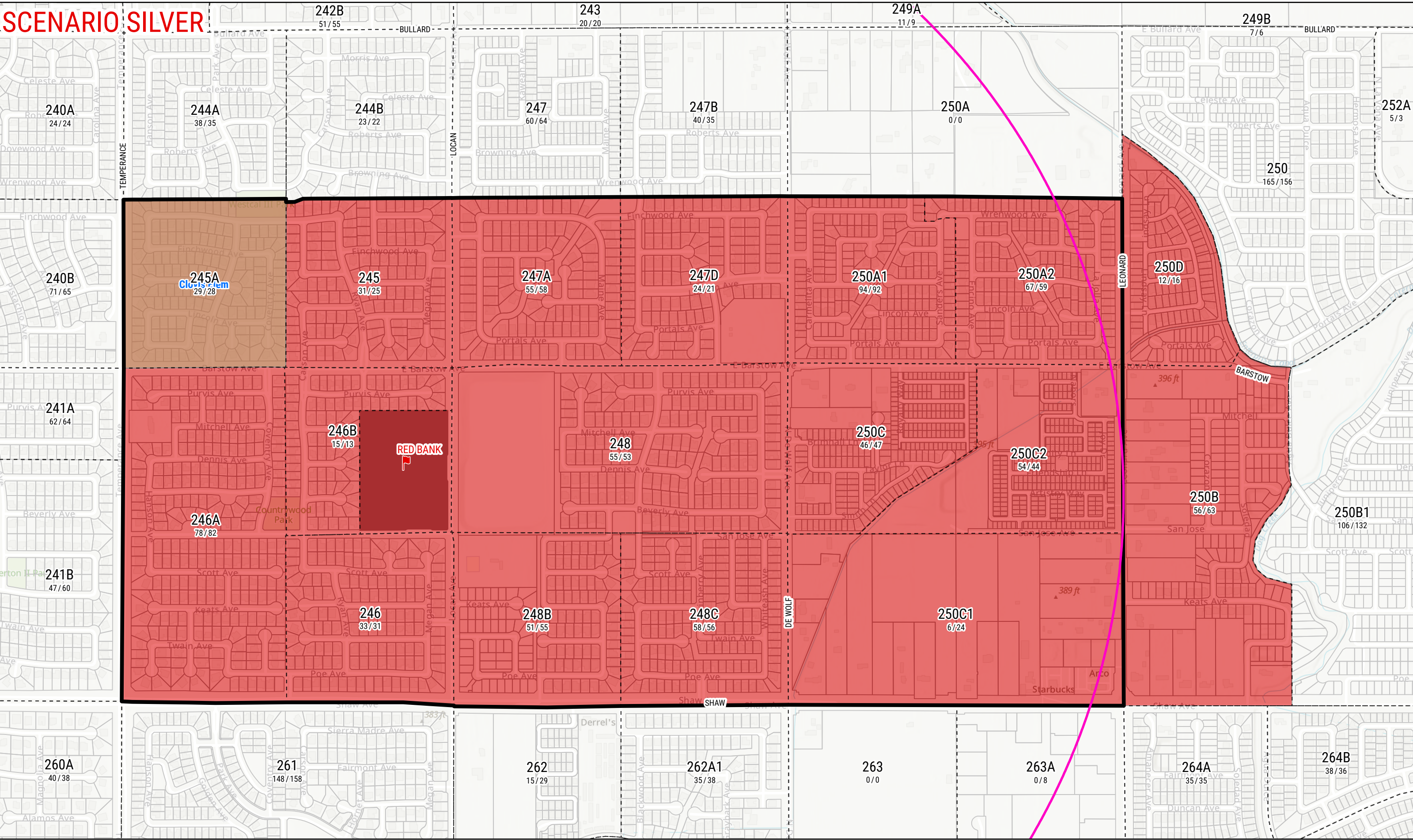
- Transportation Walk Boundary
- Parcels
- Study Areas

- Elementary Schools
- Current Boundary
- School Sites

STUDY AREA ID
2025/2028
 (Projected Year TK-6 Enrollment)



SCENARIO SILVER



2025-26 DISTRICT BOUNDARY CHANGE RED BANK

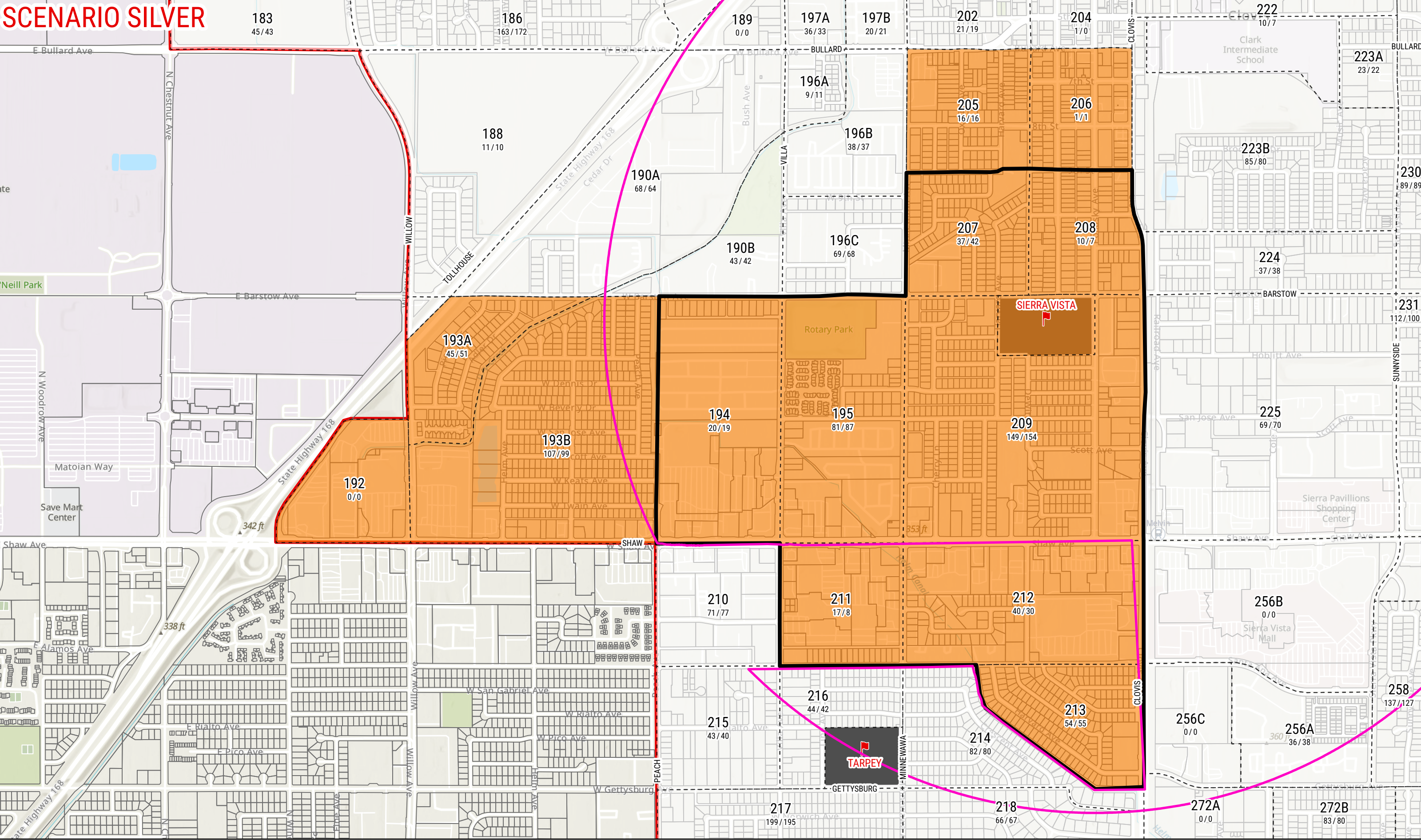
Shaded areas represent the proposed boundaries effective starting the 2025-26 school year

- Transportation Walk Boundary
- Parcels
- Study Areas
- Elementary Schools
- Current Boundary
- School Sites

STUDY AREA ID
2025/2028
(Projected Year TK-6 Enrollment)



SCENARIO SILVER



2025-26 DISTRICT BOUNDARY CHANGE SIERRA VISTA

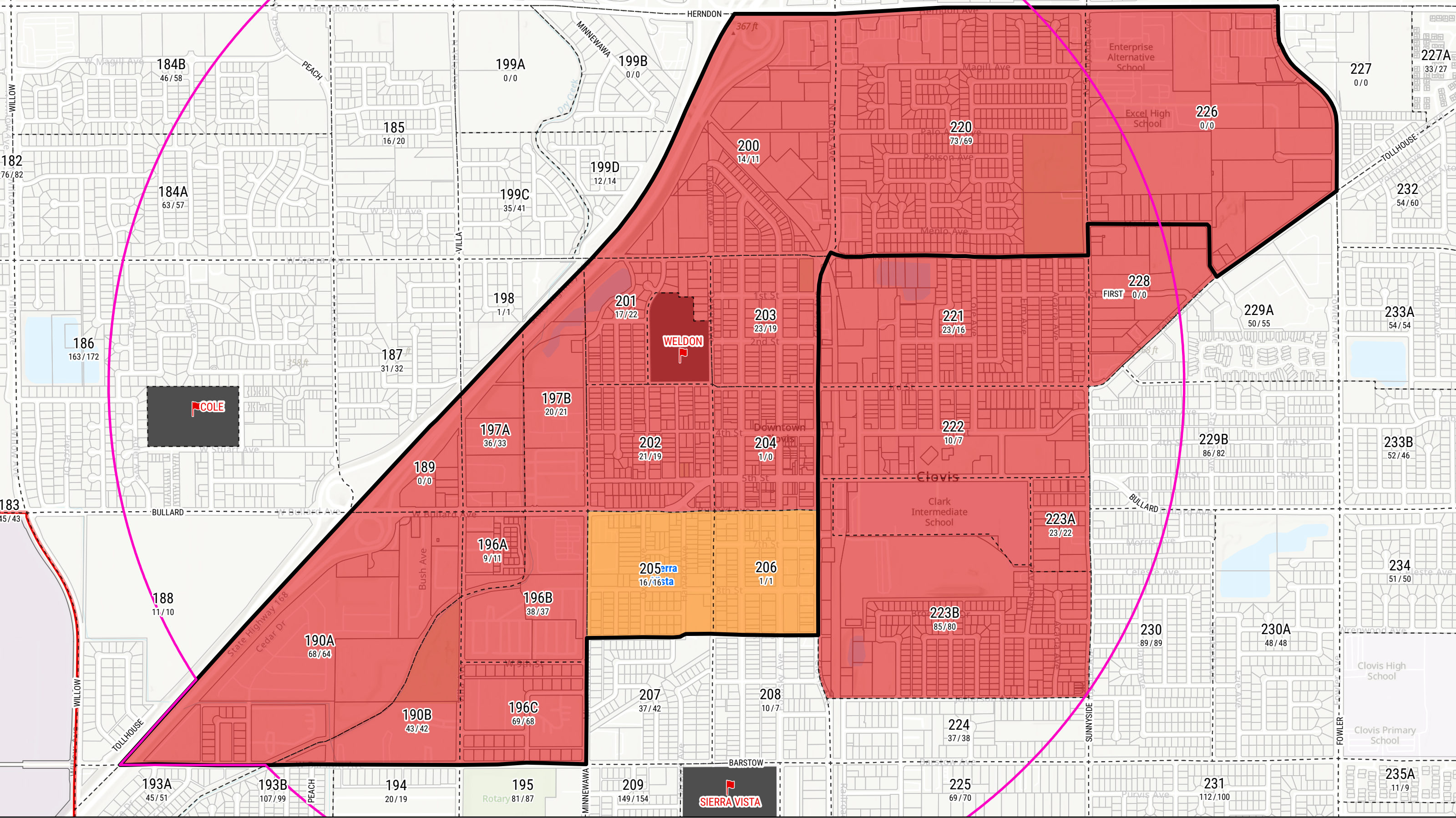
Shaded areas represent the proposed boundaries effective starting the 2025-26 school year

- Transportation Walk Boundary
- Parcels
- Study Areas
- Elementary Schools
- Current Boundary
- TARPEY School Sites

STUDY AREA ID
2025/2028
(Projected Year TK-6 Enrollment)



SCENARIO SILVER



2025-26 DISTRICT BOUNDARY CHANGE WELDON

Shaded areas represent the proposed boundaries effective starting the 2025-26 school year

- ▬ Transportation Walk Boundary
- Parcels
- Study Areas
- ▬ Elementary Schools
- Current Boundary
- School Sites

STUDY AREA ID
2025/2028
(Projected Year TK-6 Enrollment)



CLOVIS EAST AREA

Freedom, Gettysburg, Miramonte, Orazo, Reagan



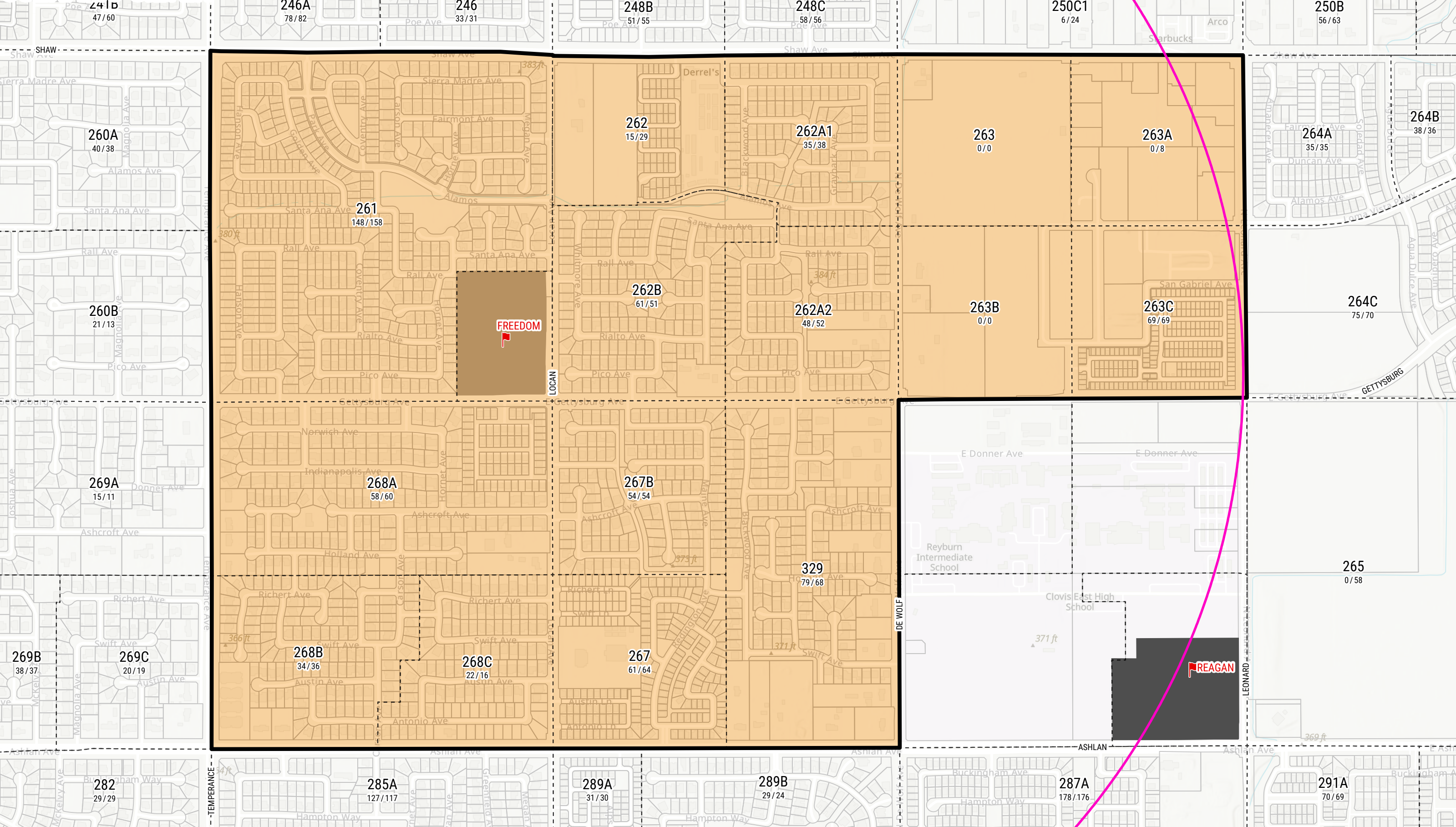


CLOVIS EAST AREA

CHANGES BETWEEN SCENARIOS 1/A AND SILVER

- **FREEDOM**
 - Not proposed to lose to Gettysburg (268B/C)
- **GETTYSBURG**
 - Not proposed to gain from Freedom (268B/C)
- **MIRAMONTE**
 - Not proposed to gain 281A/B from Oraze
 - Proposed to gain 281D, 283AA from Oraze
- **ORAZE**
 - Not proposed to lose 281A/B to Miramonte
 - Proposed to lose 281D, 283AA to Miramonte
- **NO ADDITIONALLY PROPOSED CHANGES**
 - Reagan

SCENARIO SILVER



2025-26 DISTRICT BOUNDARY CHANGE

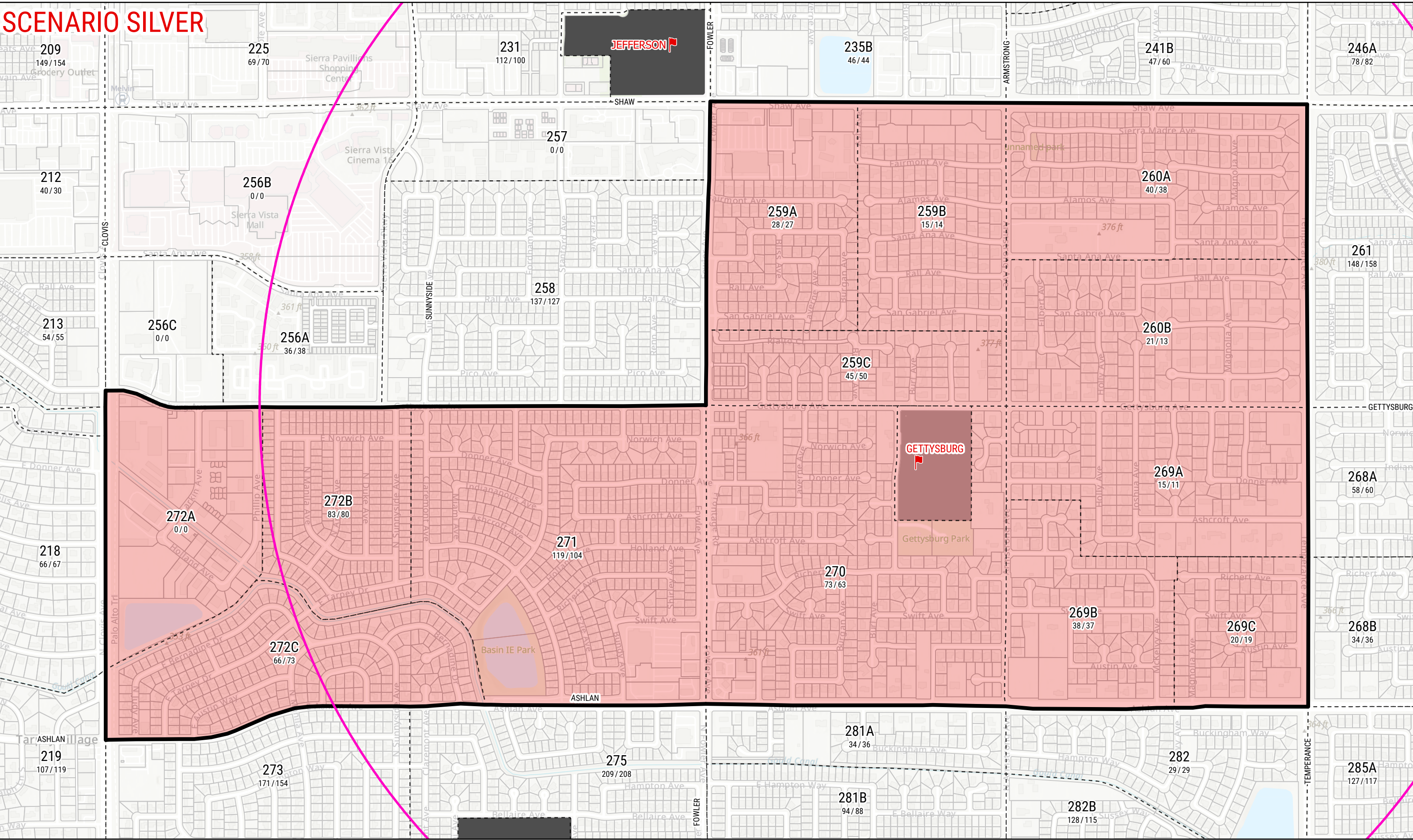
FREEDOM

Shaded areas represent the proposed boundaries effective starting the 2025-26 school year

- Transportation Walk Boundary
- Parcels
- Study Areas
- Elementary Schools
- Current Boundary
- School Sites

STUDY AREA ID
2025/2028
(Projected Year TK-6 Enrollment)

SCENARIO SILVER



2025-26 DISTRICT BOUNDARY CHANGE GETTYSBURG

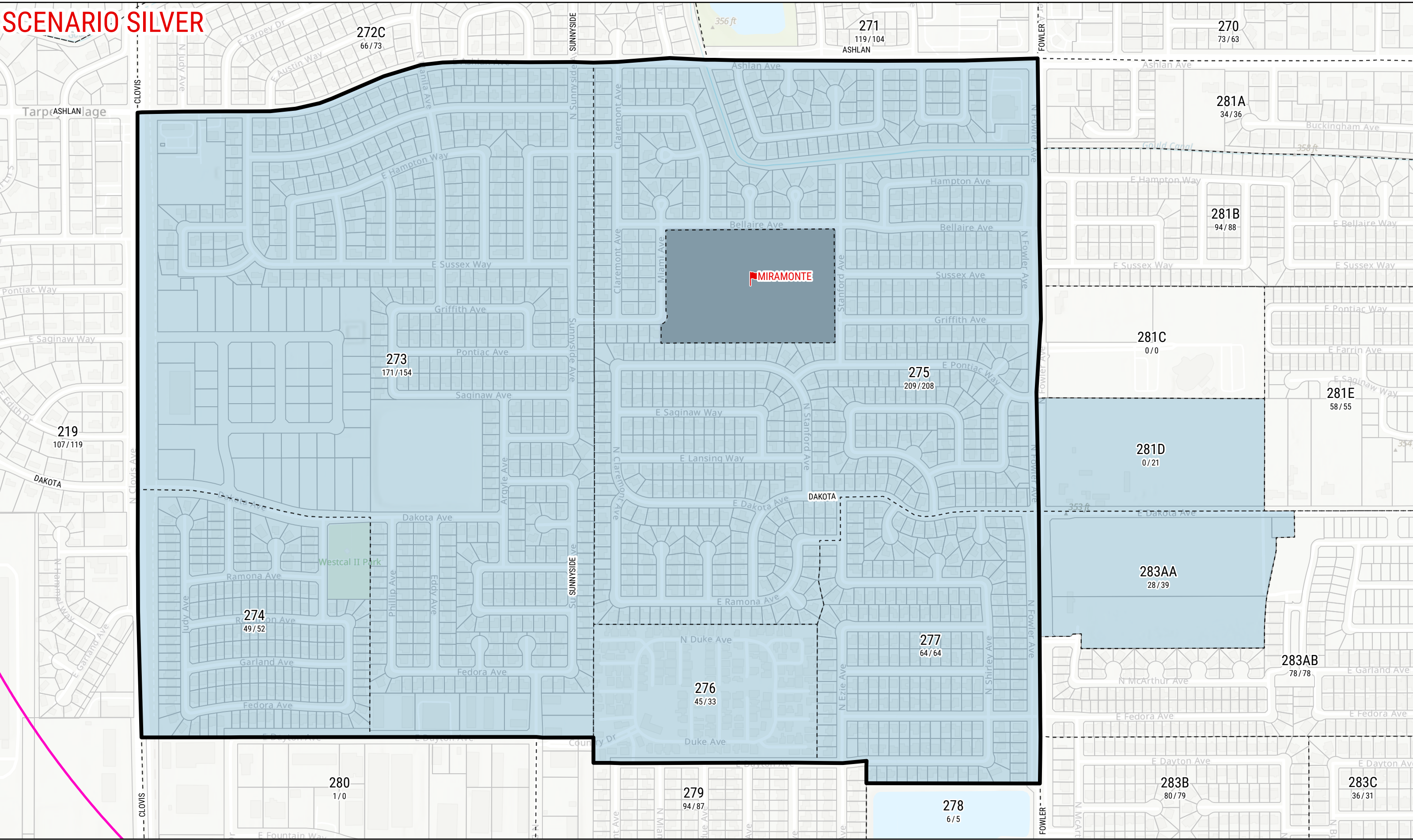
Shaded areas represent the proposed boundaries effective starting the 2025-26 school year

- Transportation Walk Boundary
- Parcels
- Study Areas
- Elementary Schools
- Current Boundary
- School Sites

STUDY AREA ID
2025/2028
(Projected Year TK-6 Enrollment)



SCENARIO SILVER



2025-26 DISTRICT BOUNDARY CHANGE

MIRAMONTE

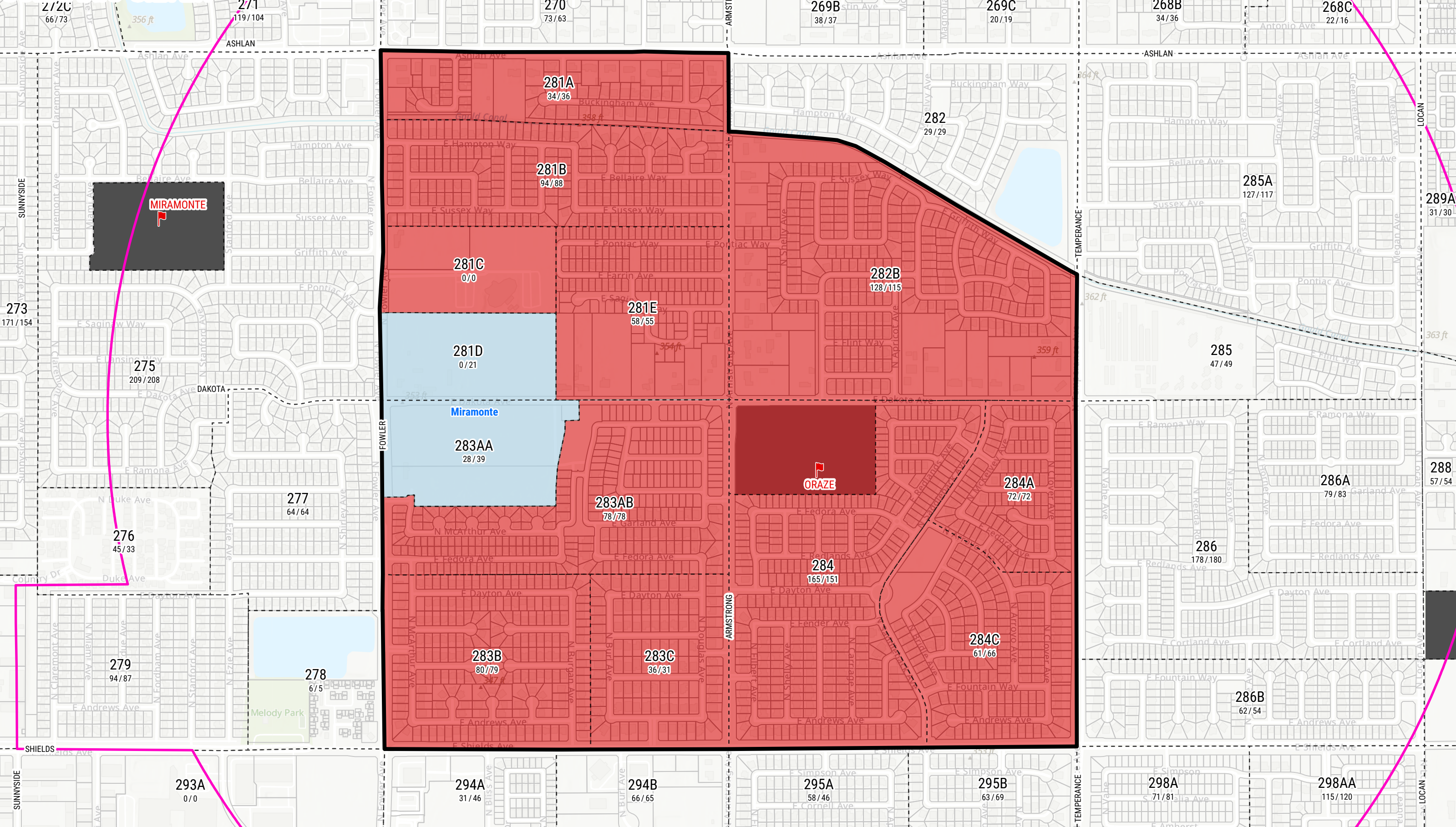
Shaded areas represent the proposed boundaries effective starting the 2025-26 school year

- Transportation Walk Boundary
- Parcels
- Study Areas
- Elementary Schools
- Current Boundary
- School Sites

STUDY AREA ID
2025/2028
(Projected Year TK-6 Enrollment)



SCENARIO SILVER



2025-26 DISTRICT BOUNDARY CHANGE

ORAZE

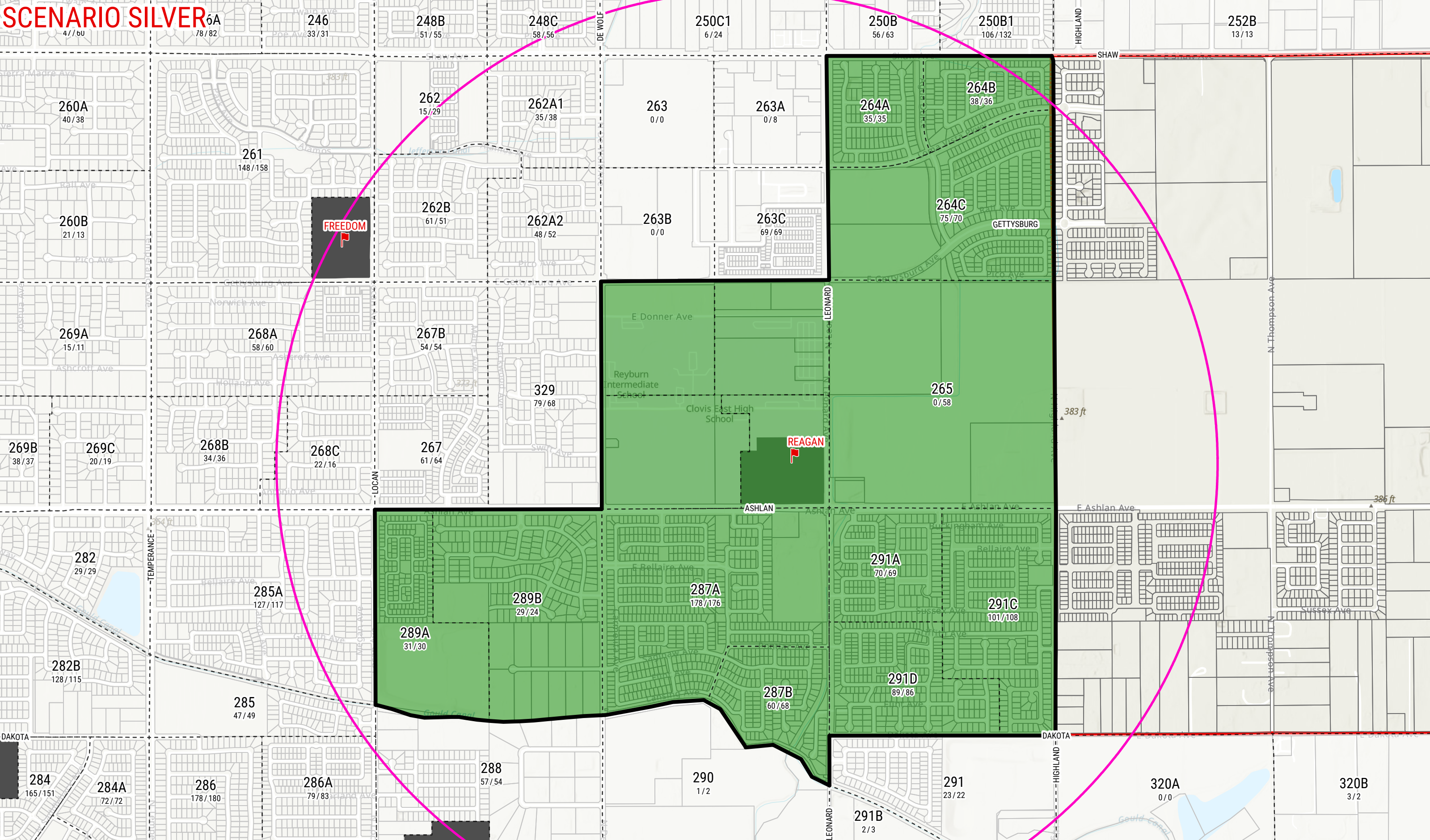
Shaded areas represent the proposed boundaries effective starting the 2025-26 school year

- Transportation Walk Boundary
- Parcels
- Study Areas
- Elementary Schools
- Current Boundary
- School Sites

STUDY AREA ID
2025/2028
 (Projected Year TK-6 Enrollment)



SCENARIO SILVER



2025-26 DISTRICT BOUNDARY CHANGE

REAGAN

Shaded areas represent the proposed boundaries effective starting the 2025-26 school year

- Transportation Walk Boundary
- Parcels
- Study Areas
- Elementary Schools
- Current Boundary
- School Sites

STUDY AREA ID
2025/2028
(Projected Year TK-6 Enrollment)



CLOVIS SOUTH AREA

Boris, Fancher Creek, Hirayama, Temperance-Kutner, Young

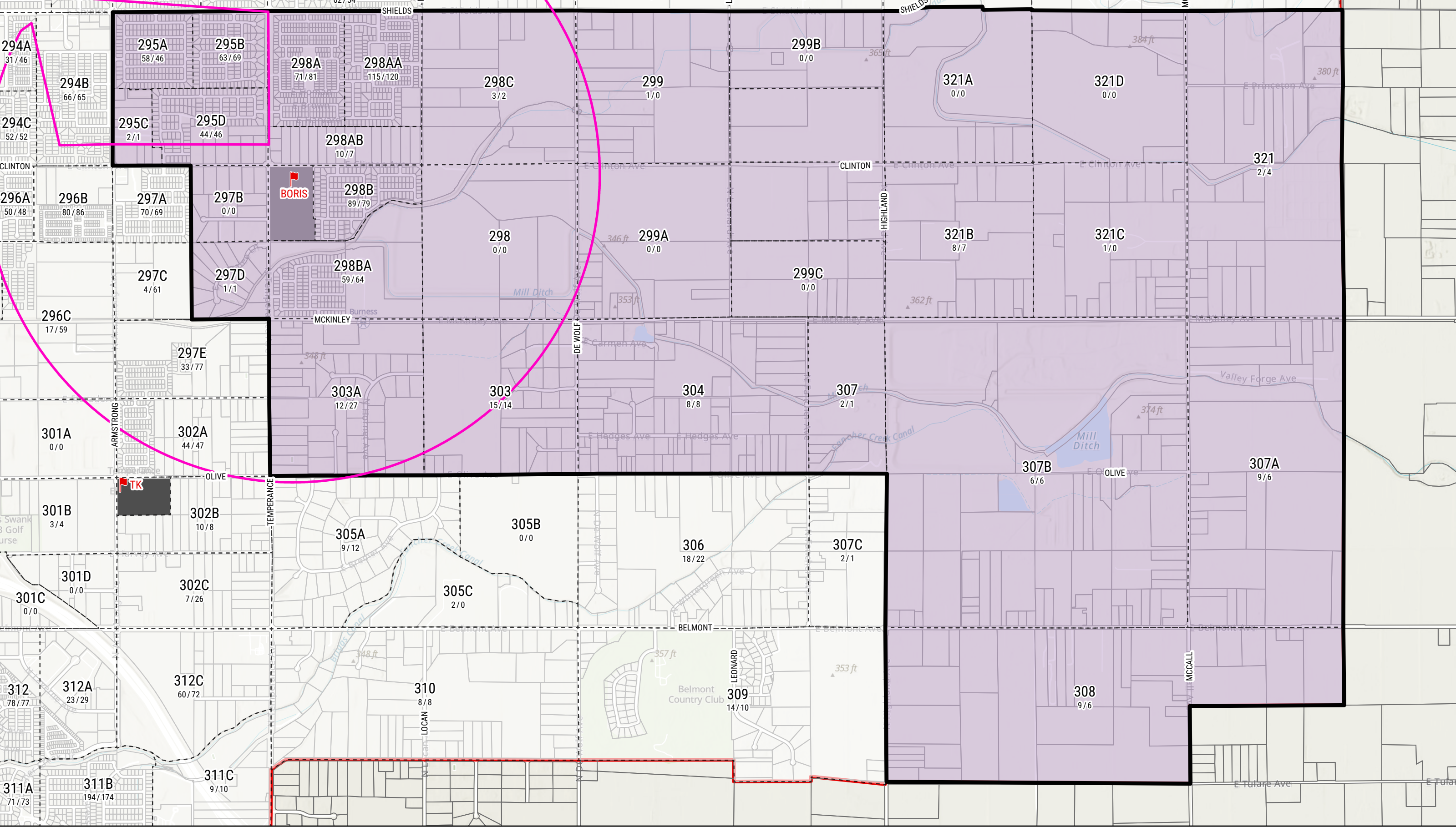


CLOVIS SOUTH AREA

CHANGES BETWEEN SCENARIOS 1/A AND SILVER

- NO ADDITIONALLY PROPOSED CHANGES
 - Boris, Fancher Creek, Hirayama, Temperance-Kutner, Young

SCENARIO SILVER



2025-26 DISTRICT BOUNDARY CHANGE

BORIS

Shaded areas represent the proposed boundaries effective starting the 2025-26 school year

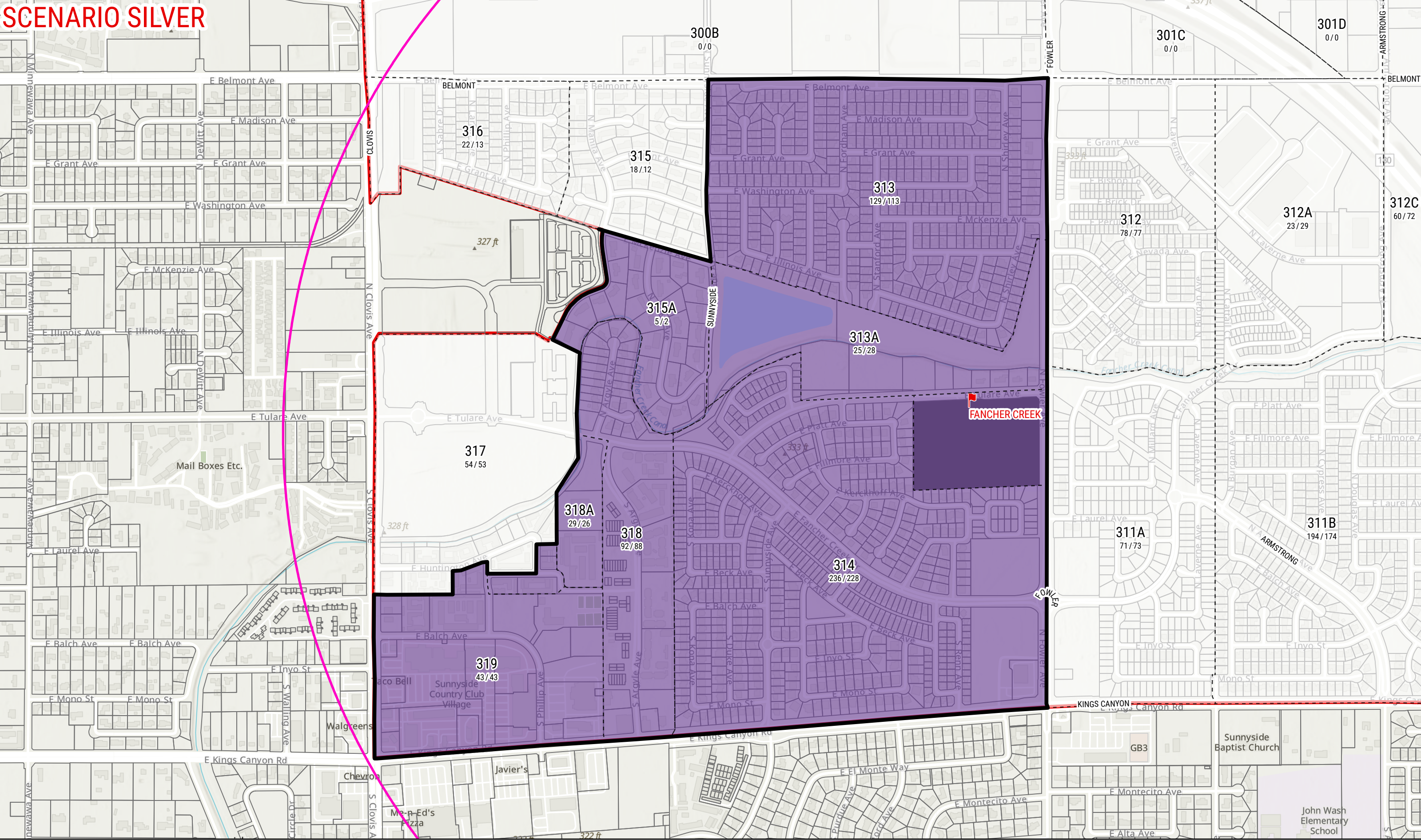
- Transportation Walk Boundary
- Parcels
- Study Areas

- Elementary Schools
- Current Boundary
- School Sites

STUDY AREA ID
2025/2028
(Projected Year TK-6 Enrollment)



SCENARIO SILVER



2025-26 DISTRICT BOUNDARY CHANGE FANCHER CREEK

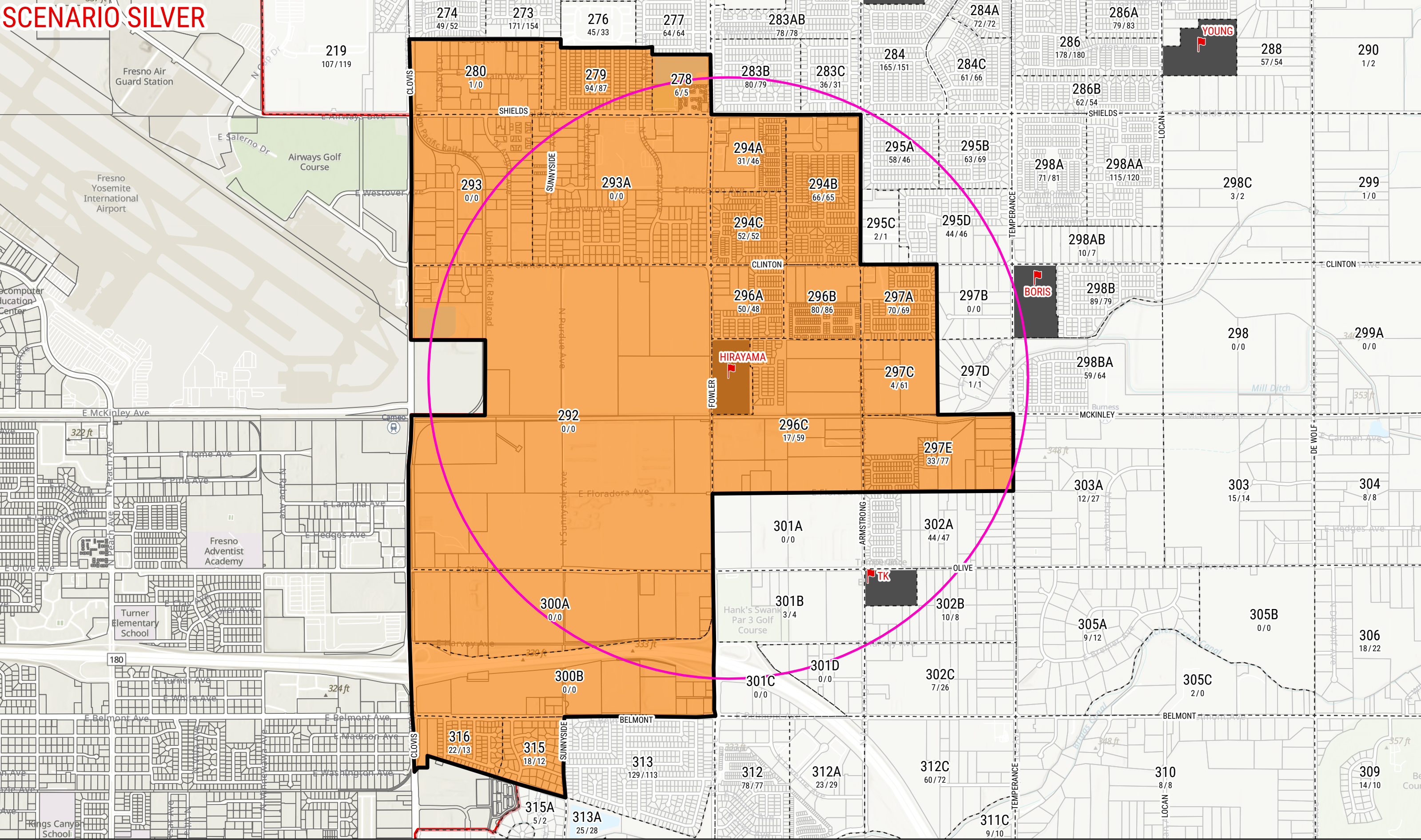
Shaded areas represent the proposed boundaries effective starting the 2025-26 school year

- Transportation Walk Boundary
- Parcels
- Study Areas
- Elementary Schools
- Current Boundary
- School Sites

STUDY AREA ID
2025/2028
(Projected Year TK-6 Enrollment)



SCENARIO SILVER



2025-26 DISTRICT BOUNDARY CHANGE HIRAYAMA

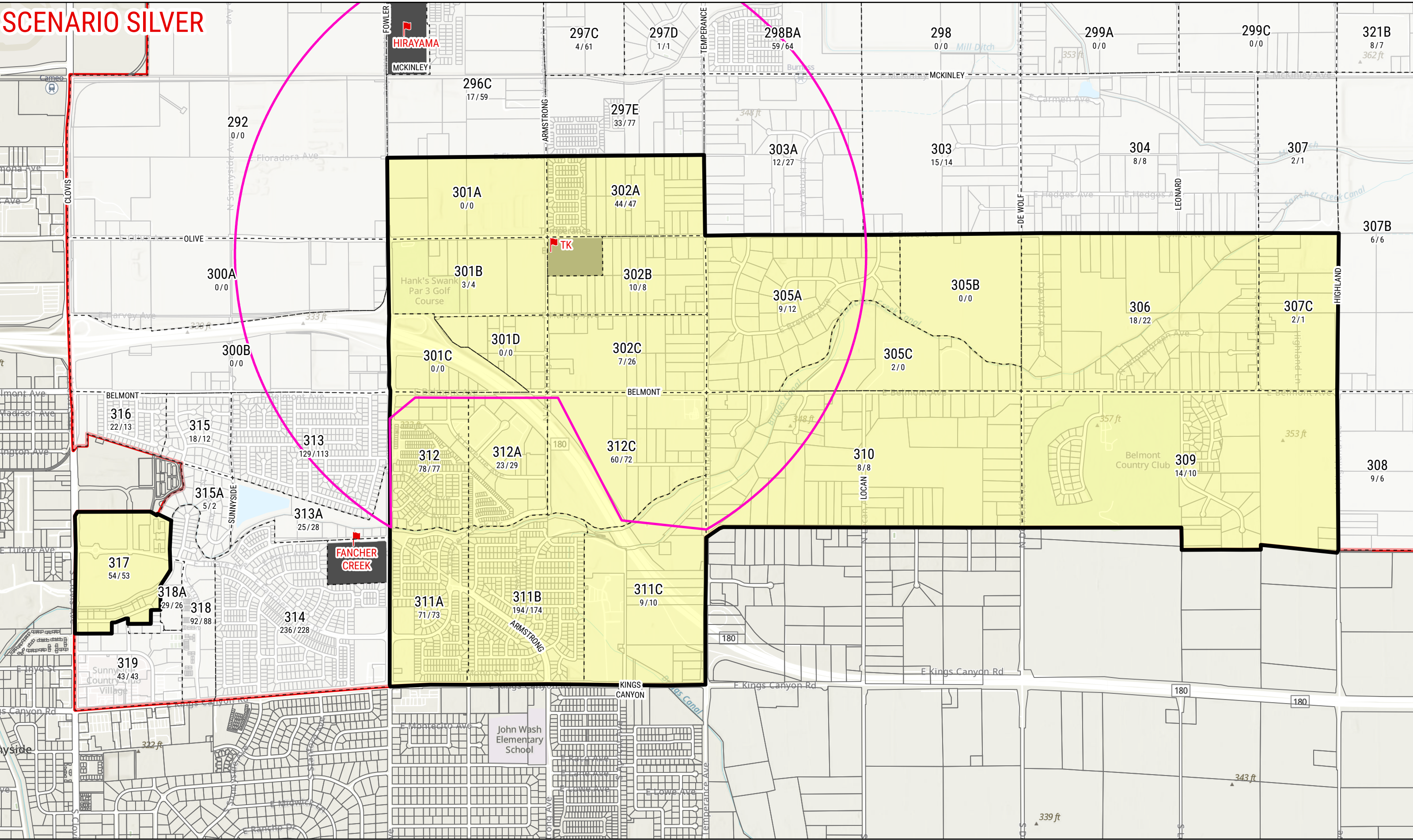
Shaded areas represent the proposed boundaries effective starting the 2025-26 school year

- Transportation Walk Boundary
- Parcels
- Study Areas
- Elementary Schools
- Current Boundary
- School Sites

STUDY AREA ID
2025/2028
(Projected Year TK-6 Enrollment)



SCENARIO SILVER



2025-26 DISTRICT BOUNDARY CHANGE

TK

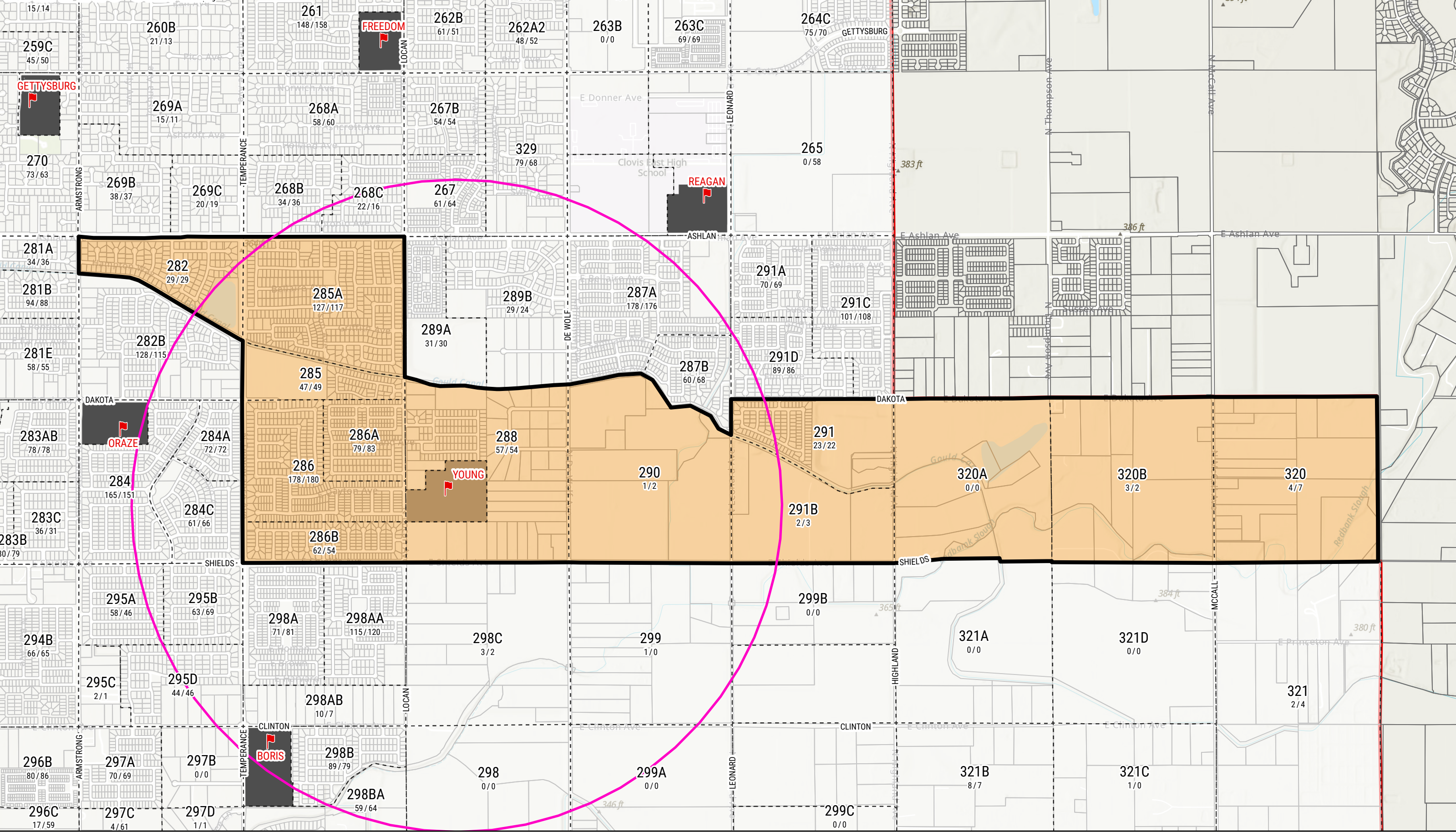
Shaded areas represent the proposed boundaries effective starting the 2025-26 school year

- Transportation Walk Boundary
- Parcels
- Study Areas
- Elementary Schools
- Current Boundary
- School Sites

STUDY AREA ID
2025/2028
(Projected Year TK-6 Enrollment)



SCENARIO SILVER



2025-26 DISTRICT BOUNDARY CHANGE

YOUNG

Shaded areas represent the proposed boundaries effective starting the 2025-26 school year

- Transportation Walk Boundary
- Parcels
- Study Areas
- Elementary Schools
- Current Boundary
- School Sites

STUDY AREA ID
2025/2028
(Projected Year TK-6 Enrollment)

