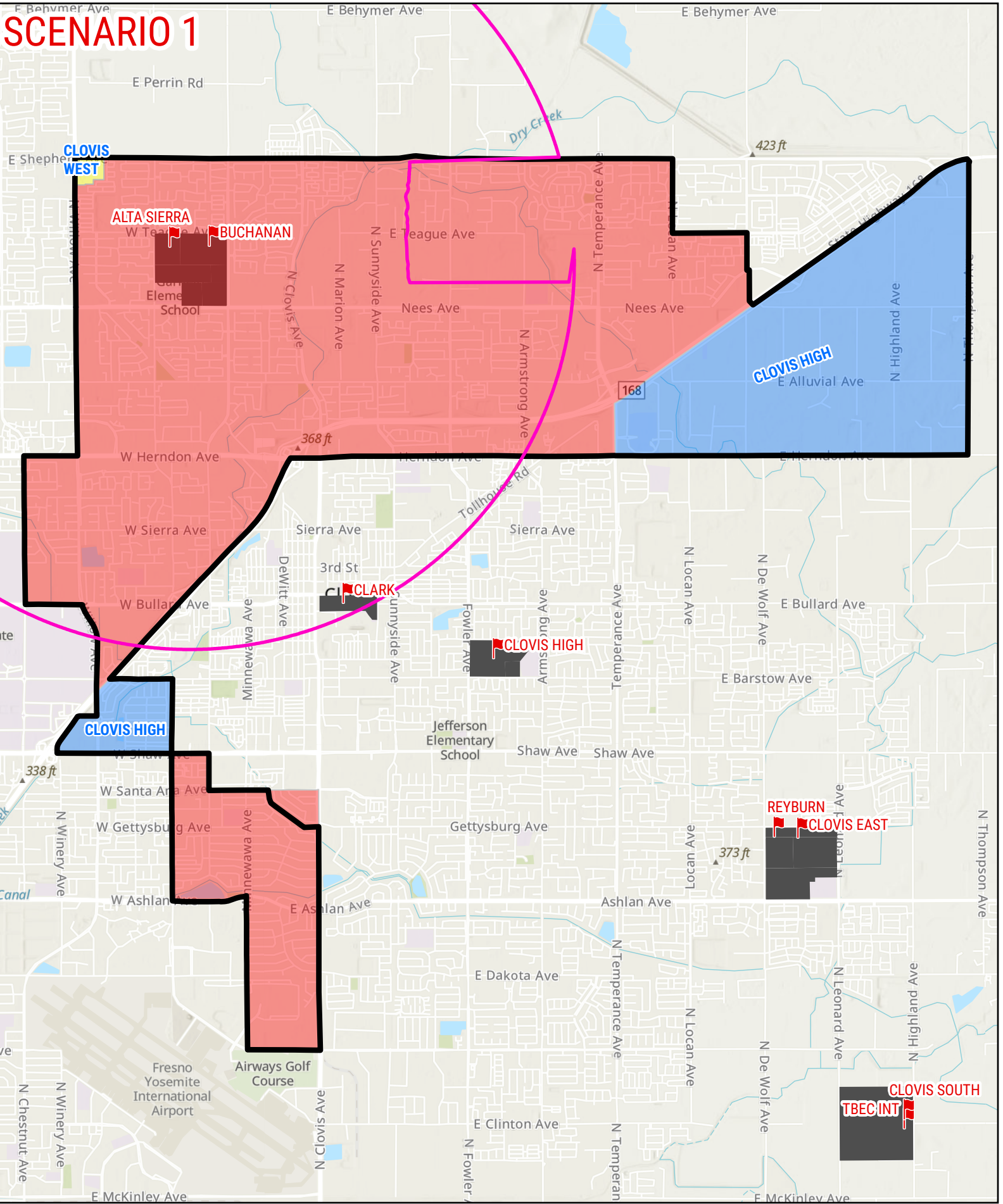
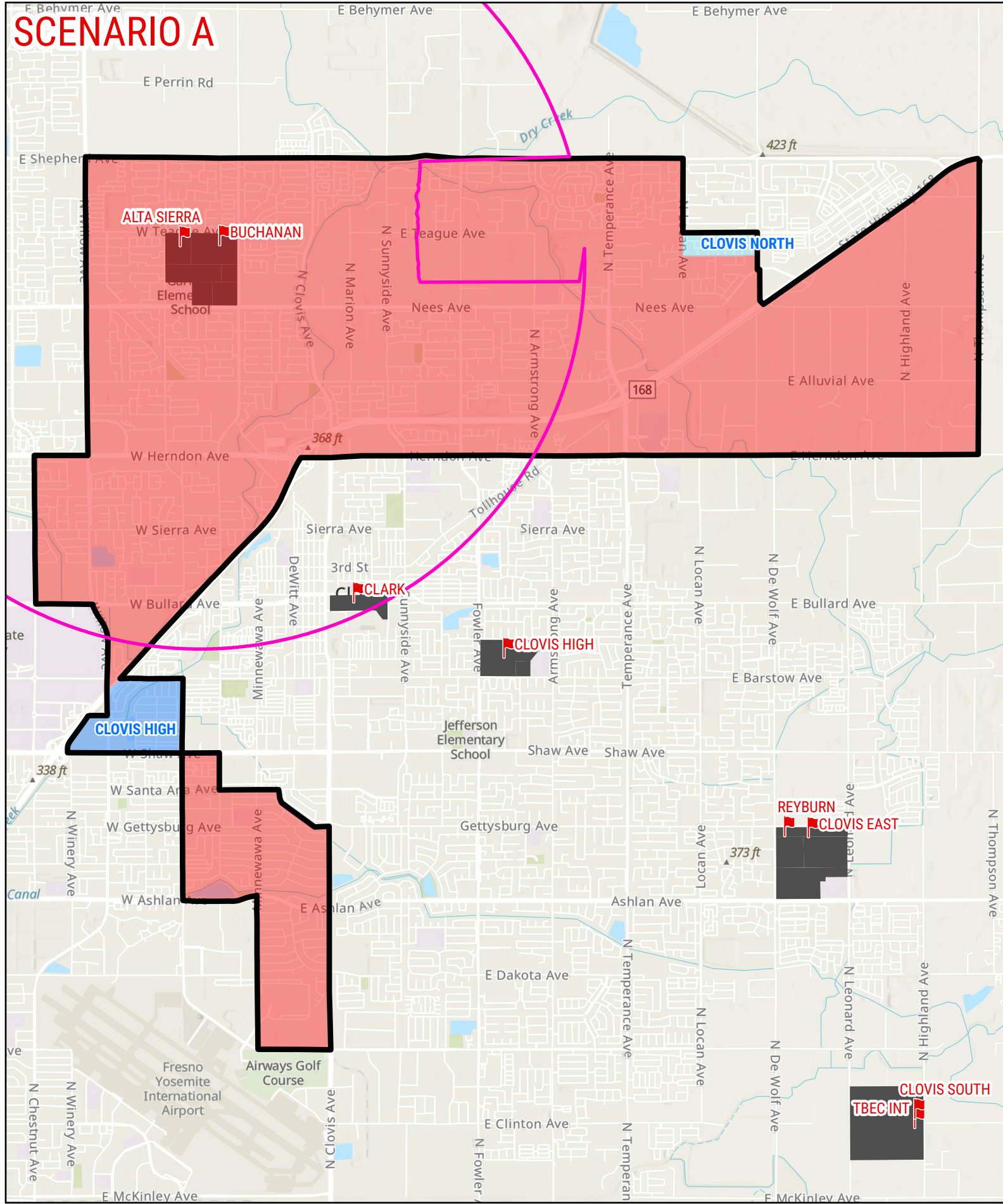


SCENARIO 1



SCENARIO A

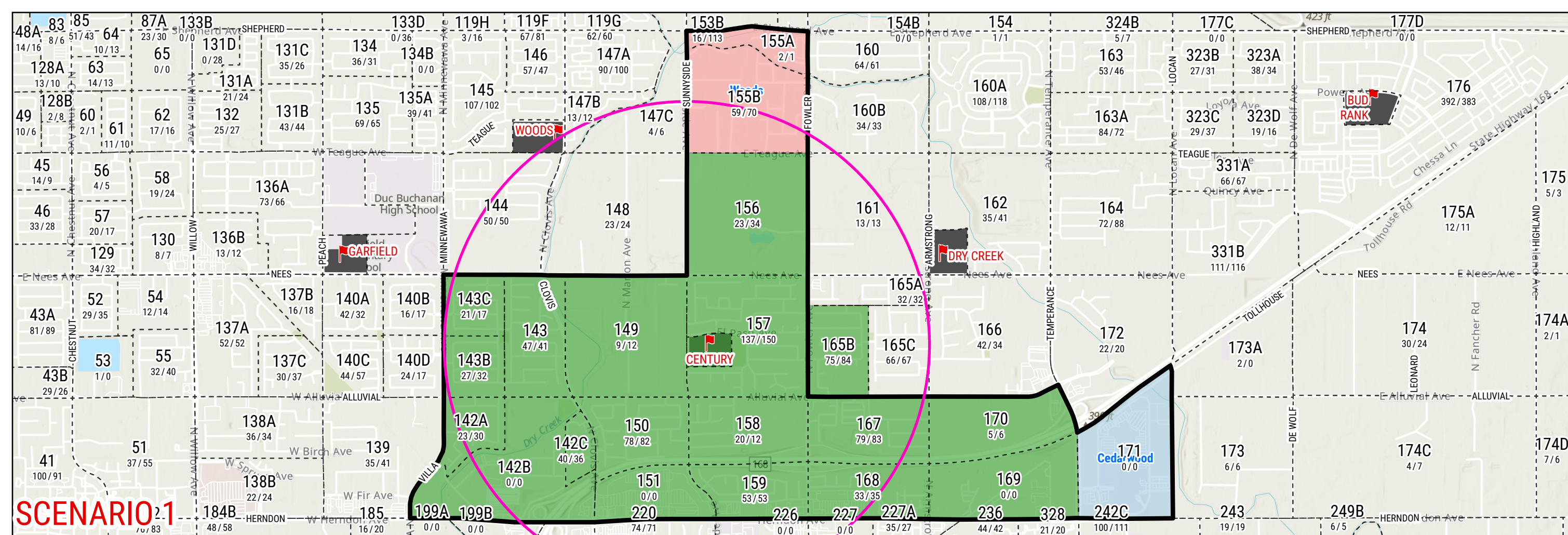


2025-26 DISTRICT WIDE BOUNDARY CHANGE

BUCHANAN

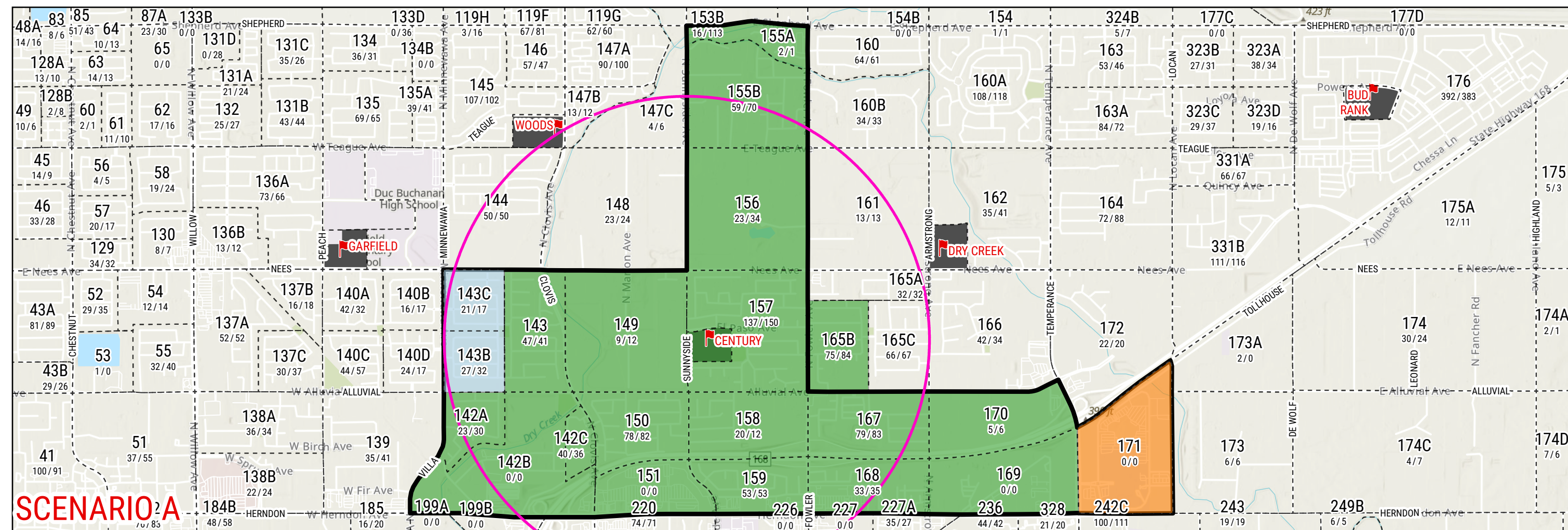
■ Secondary Schools ■ School Sites
 Current Boundary Transportation Walk Boundary

Shaded areas represent the proposed boundaries effective starting the 2025-26 school year



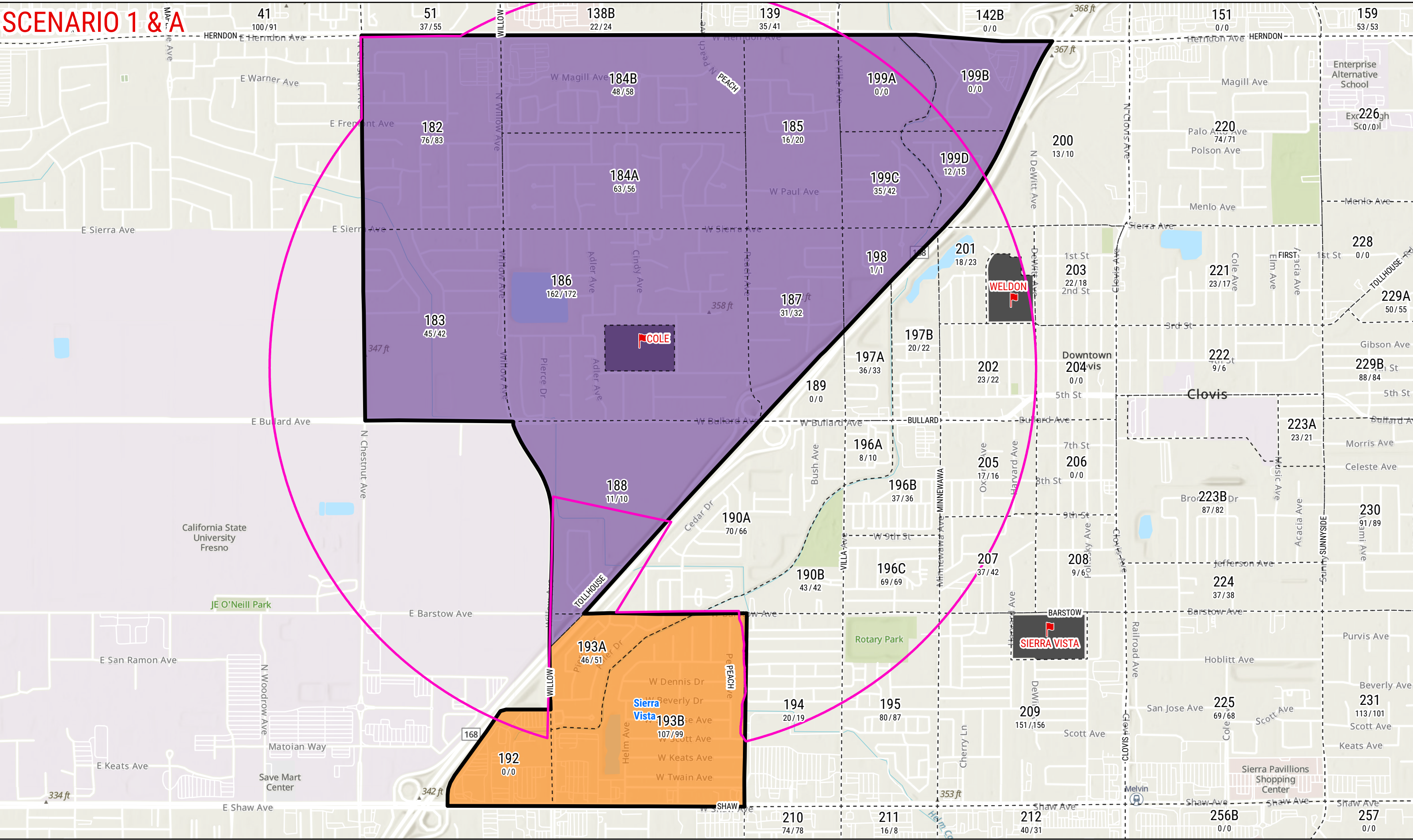
STUDY AREA ID
2025/2028
(Projected Year TK-6 Enrollment)

- School Sites
 - Elementary Schools
 - Study Areas
 - Current Boundary
 - Transportation Walk Boundary
- Shaded areas represent the newly proposed boundary



2025-26 DISTRICT WIDE BOUNDARY CHANGE
CENTURY

SCENARIO 1 & A



2025-26 DISTRICT BOUNDARY CHANGE

COLE

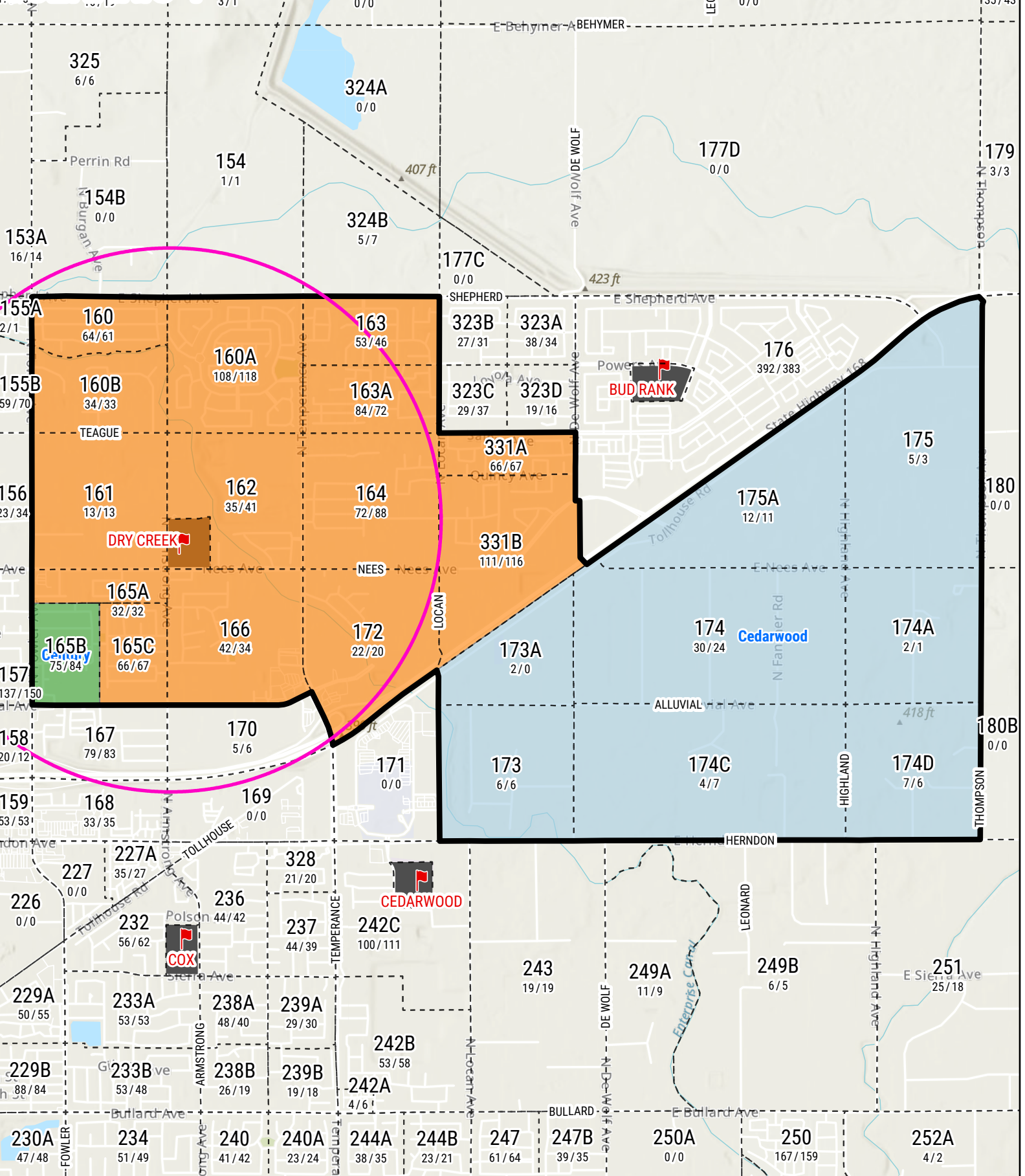
Shaded areas represent the proposed boundaries effective starting the 2025-26 school year

-  Elementary Schools
-  School Sites
-  Current Boundary
-  Study Areas
-  Transportation Walk Boundary

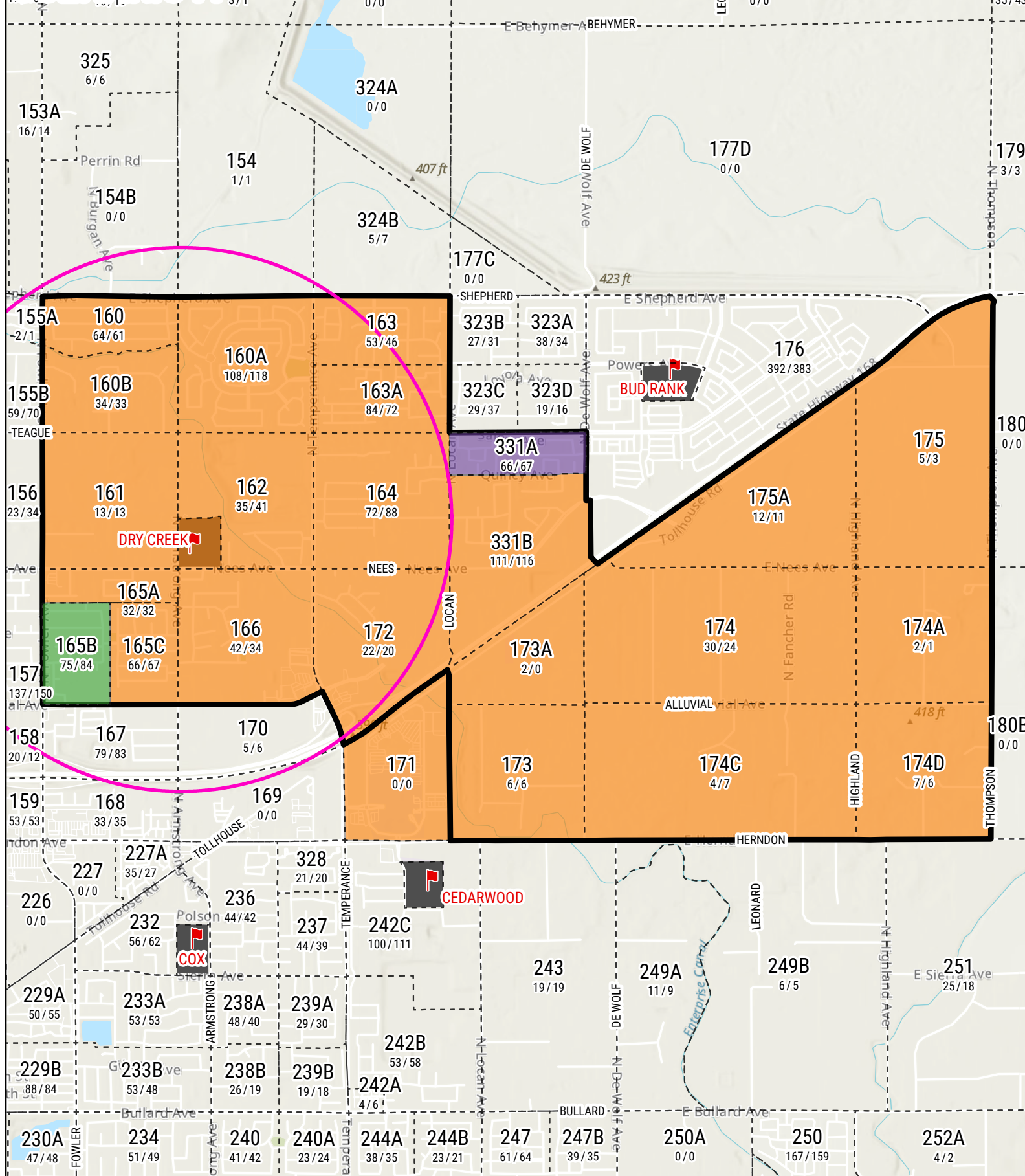
STUDY AREA ID
2025/2028
 (Projected Year TK-6 Enrollment)



SCENARIO 1



SCENARIO A



2025-26 DISTRICT BOUNDARY CHANGE

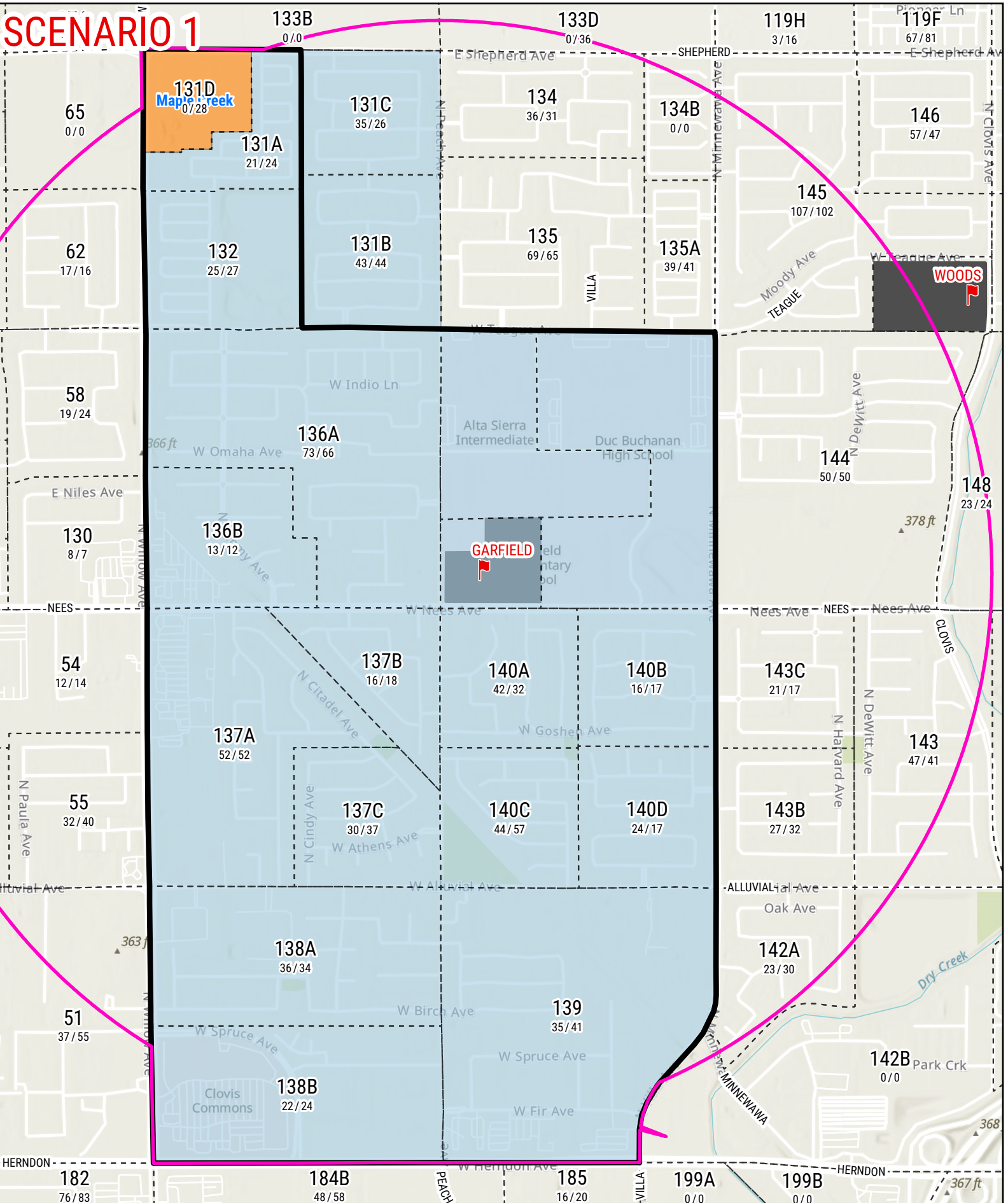
DRY CREEK

Shaded areas represent the proposed boundaries effective starting the 2025-26 school year

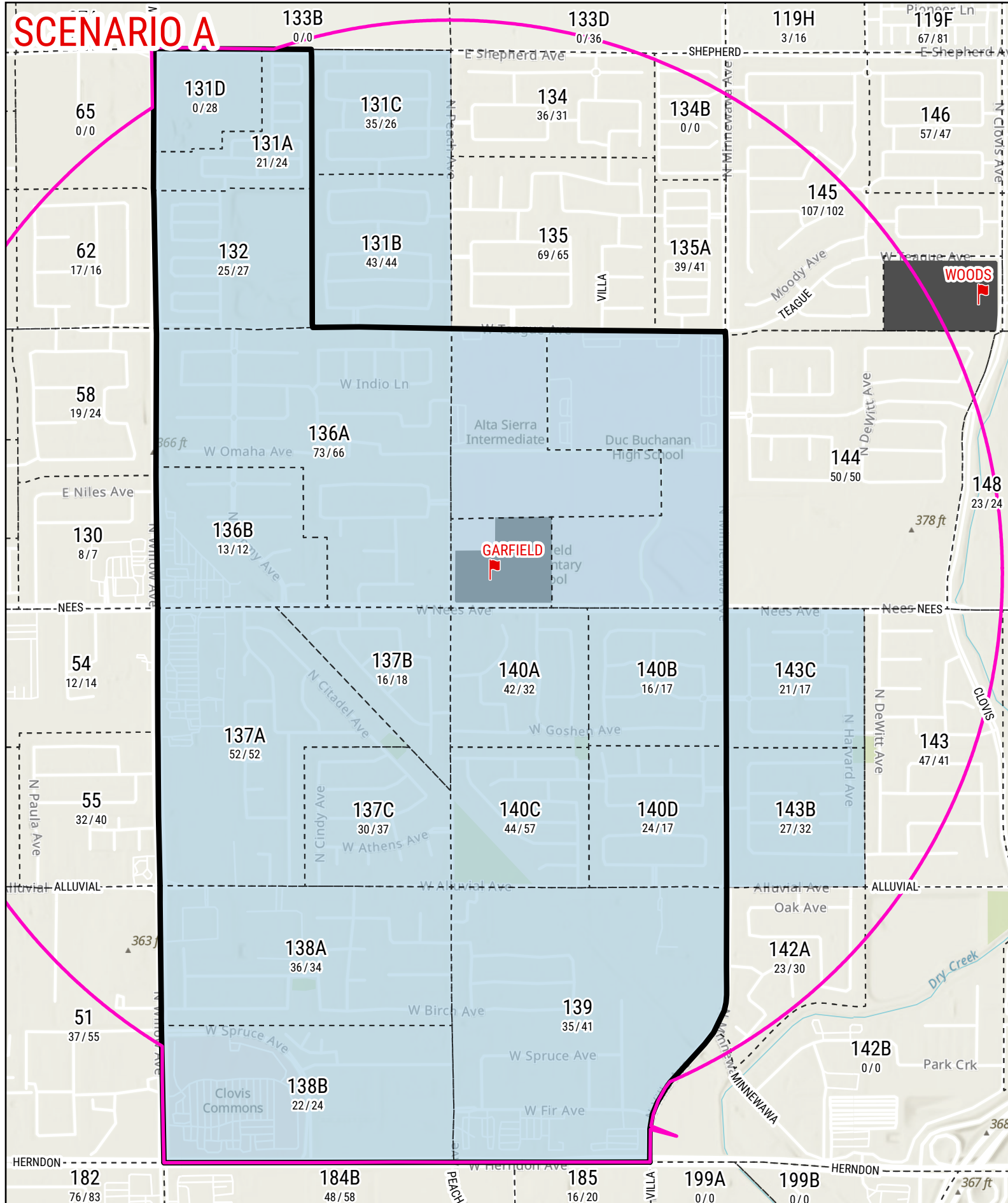
- Elementary Schools
- School Sites
- Current Boundary
- Study Areas
- Transportation Walk Boundary

STUDY AREA ID
2025/2028
 (Projected Year TK-6 Enrollment)

SCENARIO 1



SCENARIO A



2025-26 DISTRICT BOUNDARY CHANGE

GARFIELD

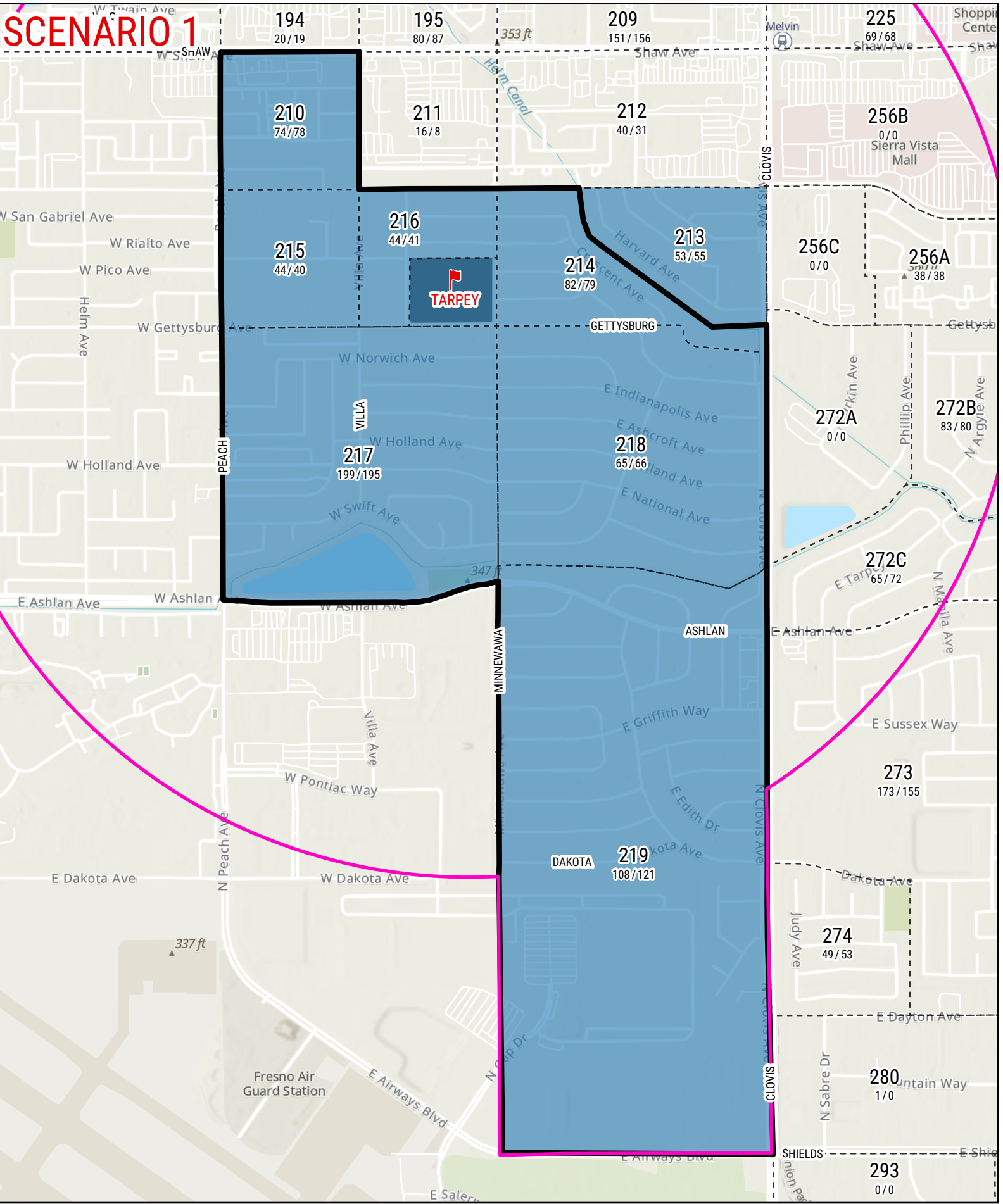
Shaded areas represent the proposed boundaries effective starting the 2025-26 school year

- Elementary Schools
- Current Boundary
- School Sites
- Study Areas
- Transportation Walk Boundary

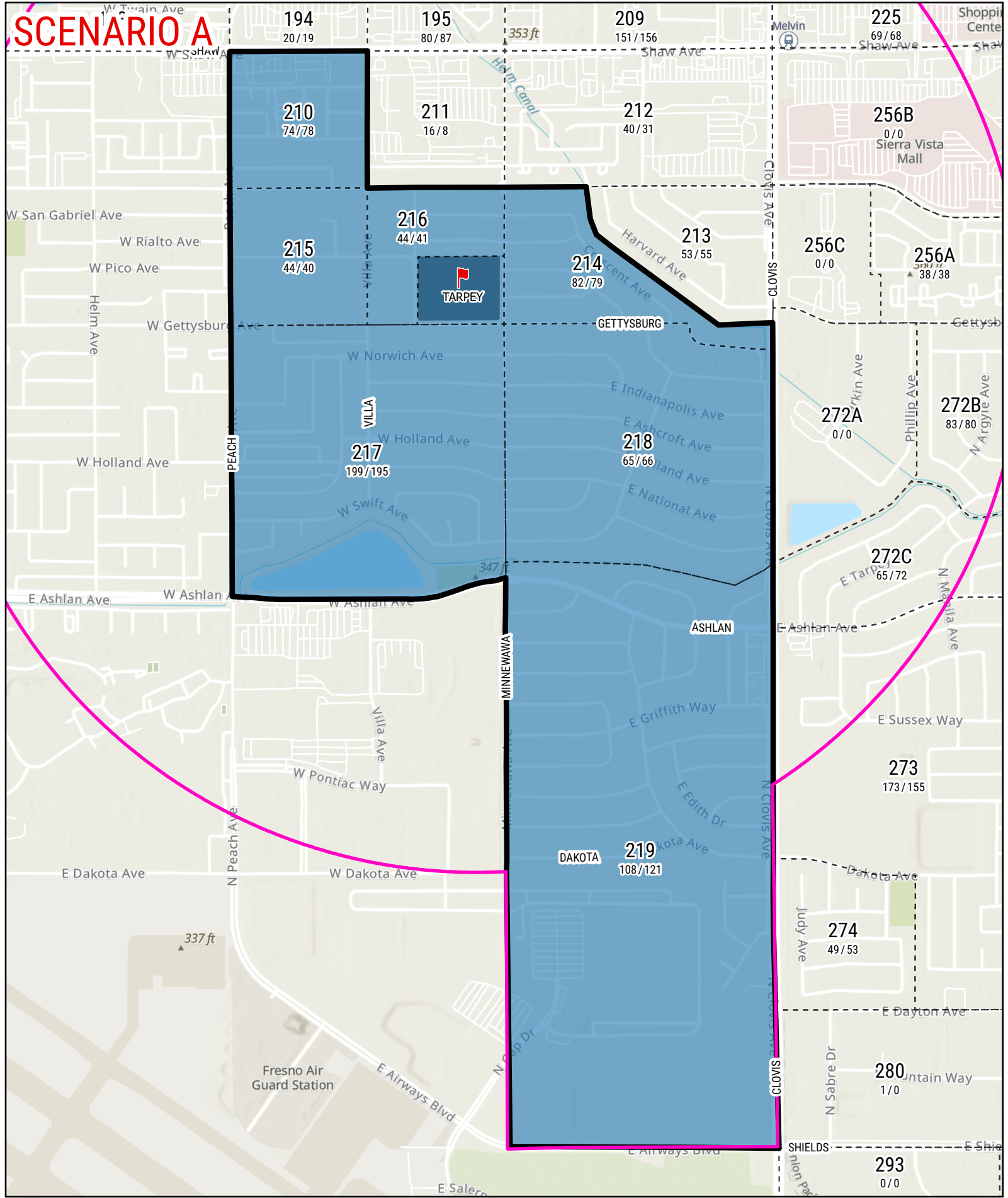
STUDY AREA ID
2025/2028
 (Projected Year TK-6 Enrollment)



SCENARIO 1



SCENARIO A



2025-26 DISTRICT BOUNDARY CHANGE

TARPEY

Shaded areas represent the proposed boundaries effective starting the 2025-26 school year

- Elementary Schools
- Current Boundary
- School Sites
- Study Areas
- Transportation Walk Boundary

STUDY AREA ID
2025/2028
 (Projected Year TK-6 Enrollment)

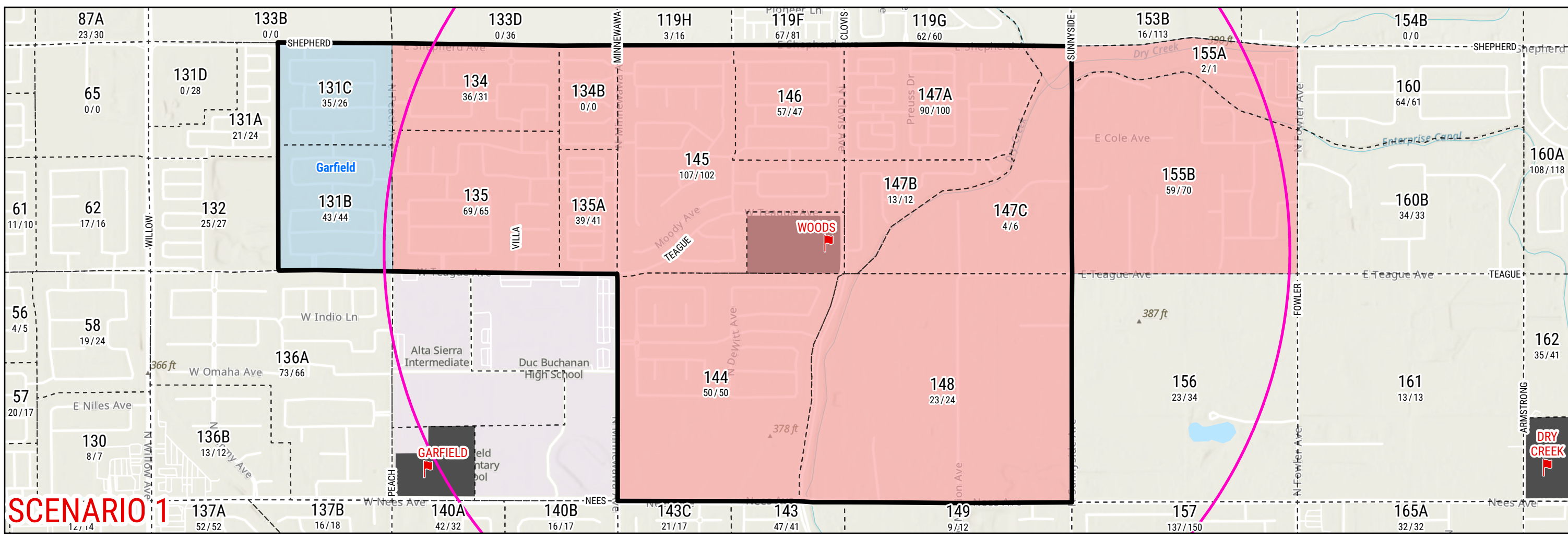
STUDY AREA ID
2025/2028
(Projected Year TK-6 Enrollment)



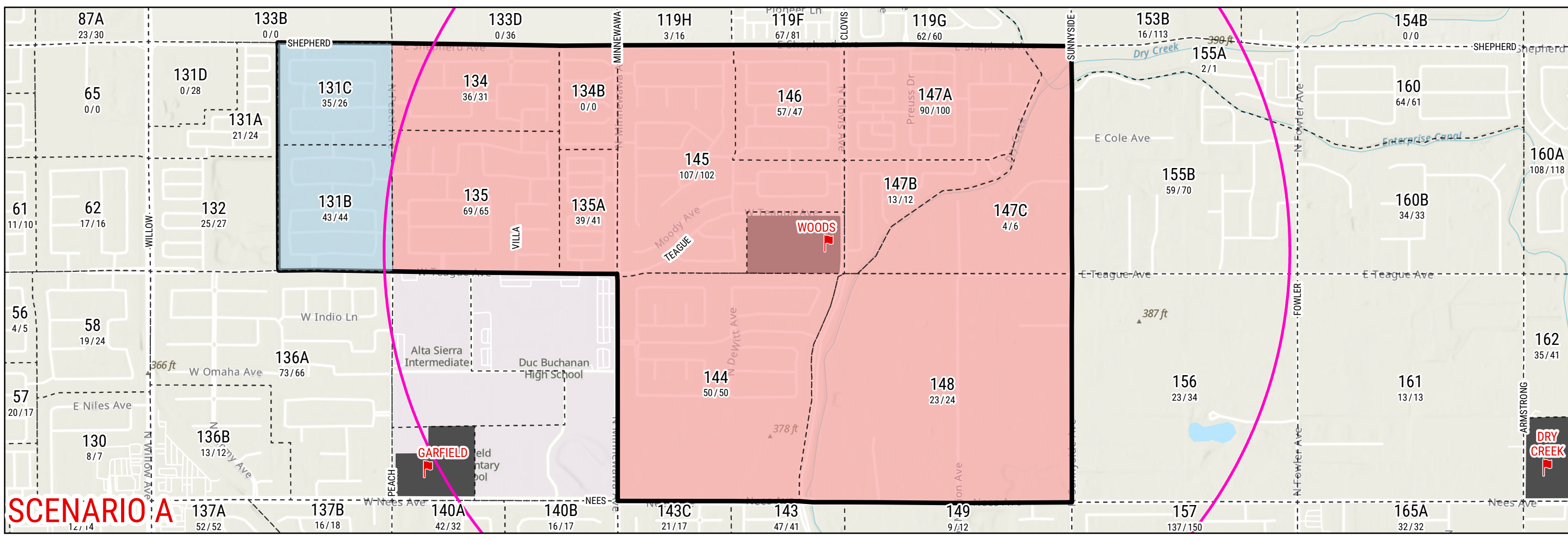
- Elementary Schools
 - School Sites
 - Current Boundary
 - Study Areas
 - Transportation Walk Boundary
- Shaded areas represent the newly proposed boundary

2025-26 DISTRICT WIDE BOUNDARY CHANGE

WOODS

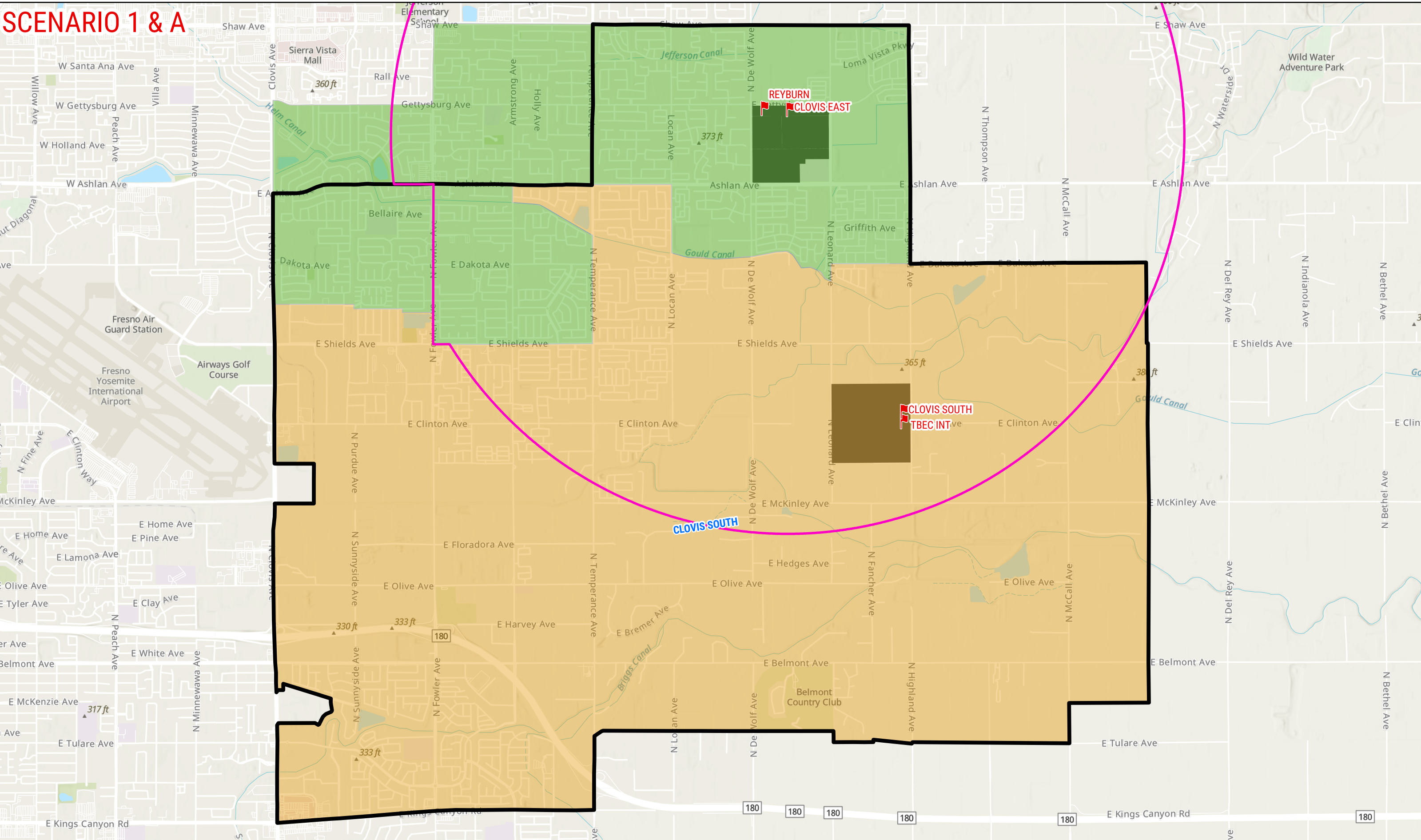


SCENARIO 1







SCENARIO A

SCENARIO 1 & A

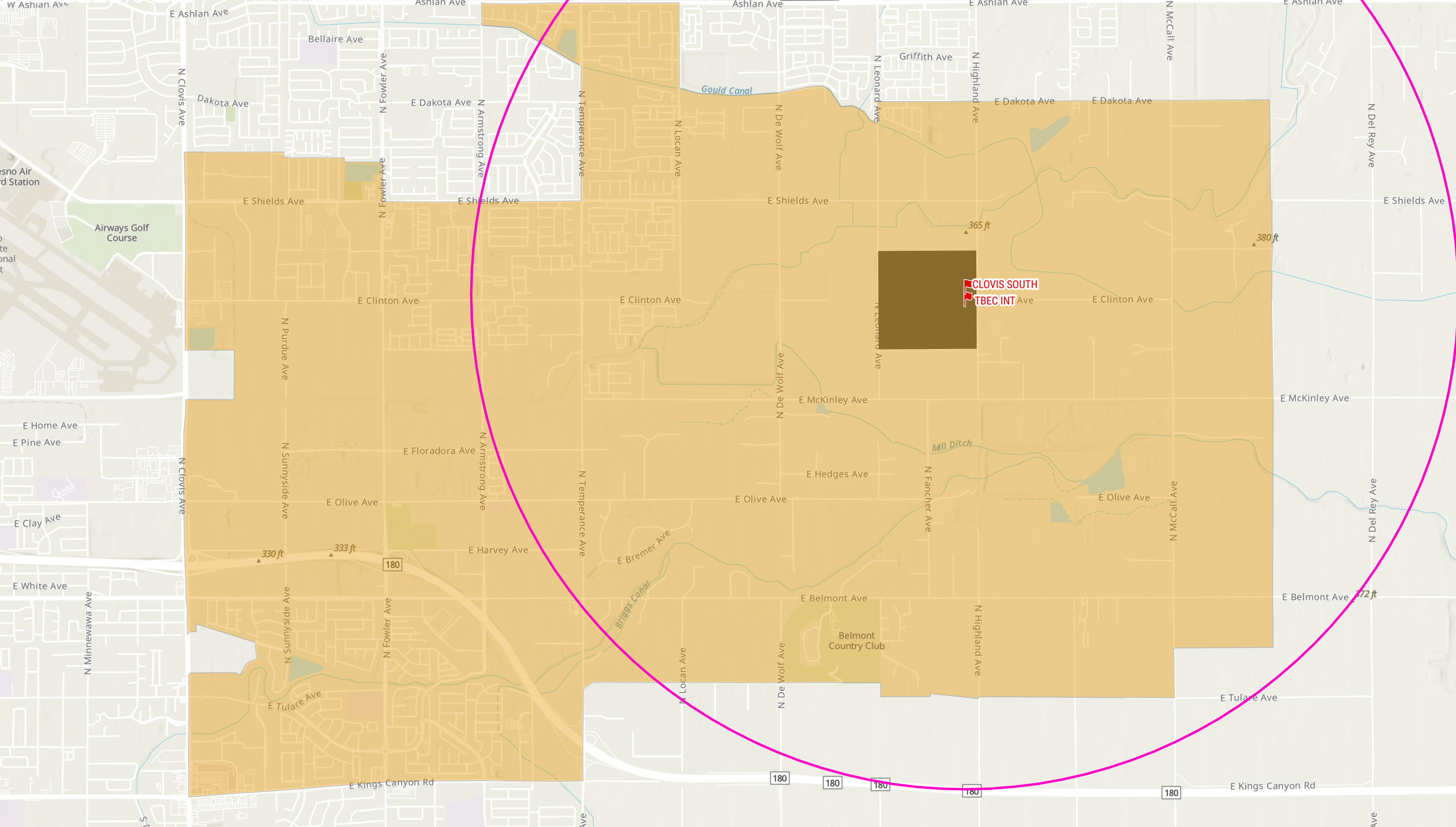


2025-26 DISTRICT BOUNDARY CHANGE CLOVIS EAST

 Secondary Schools  School Sites
 Current Boundary  Transportation Walk Boundary
Shaded areas represent the proposed boundaries effective starting the 2025-26 school year



SCENARIO 1 & A



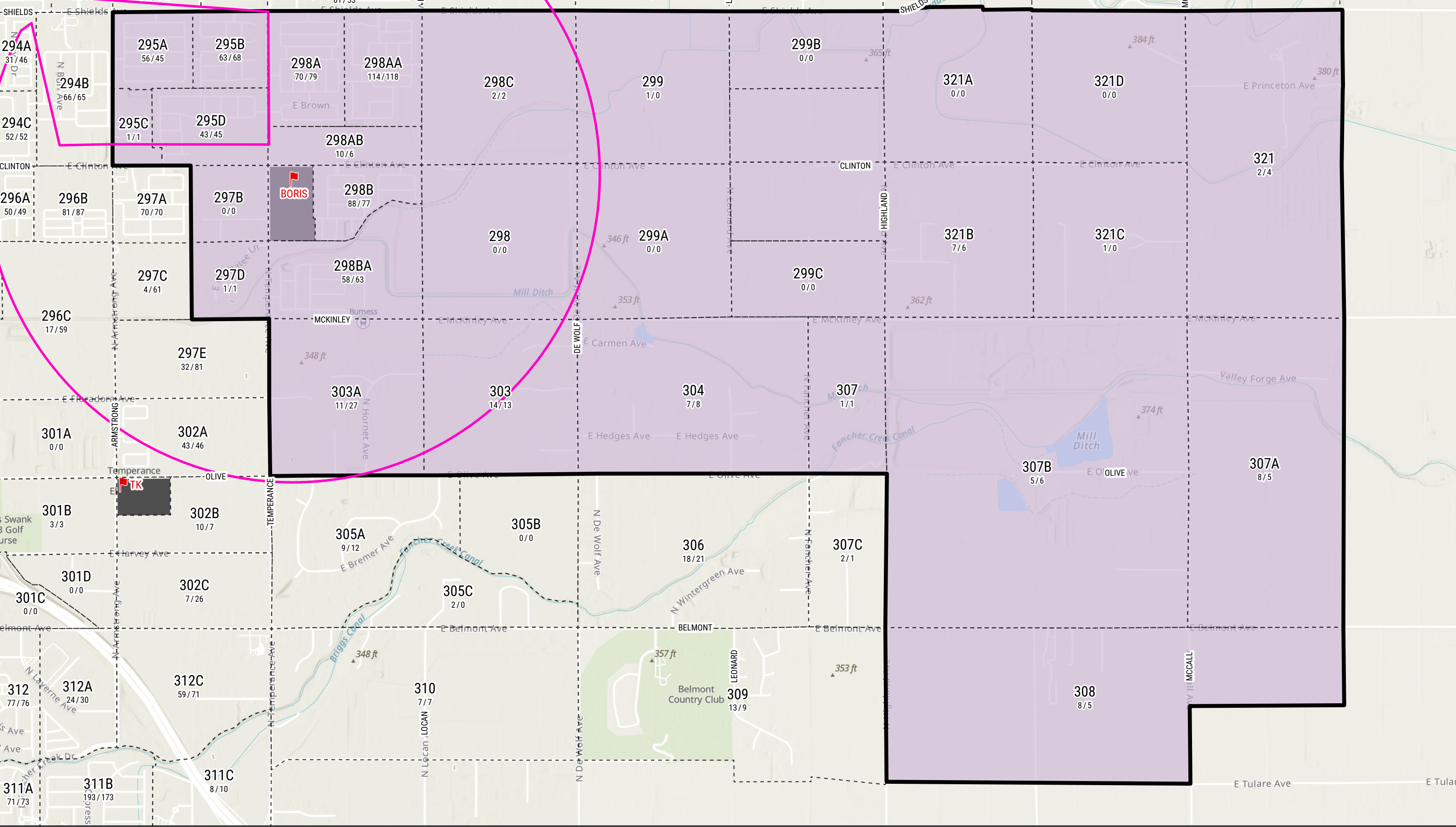
2025-26 DISTRICT BOUNDARY CHANGE CLOVIS SOUTH

- Secondary Schools
- School Sites
- Current Boundary
- Transportation Walk Boundary

Shaded areas represent the proposed boundaries effective starting the 2025-26 school year



SCENARIO 1 & A



2025-26 DISTRICT BOUNDARY CHANGE

BORIS

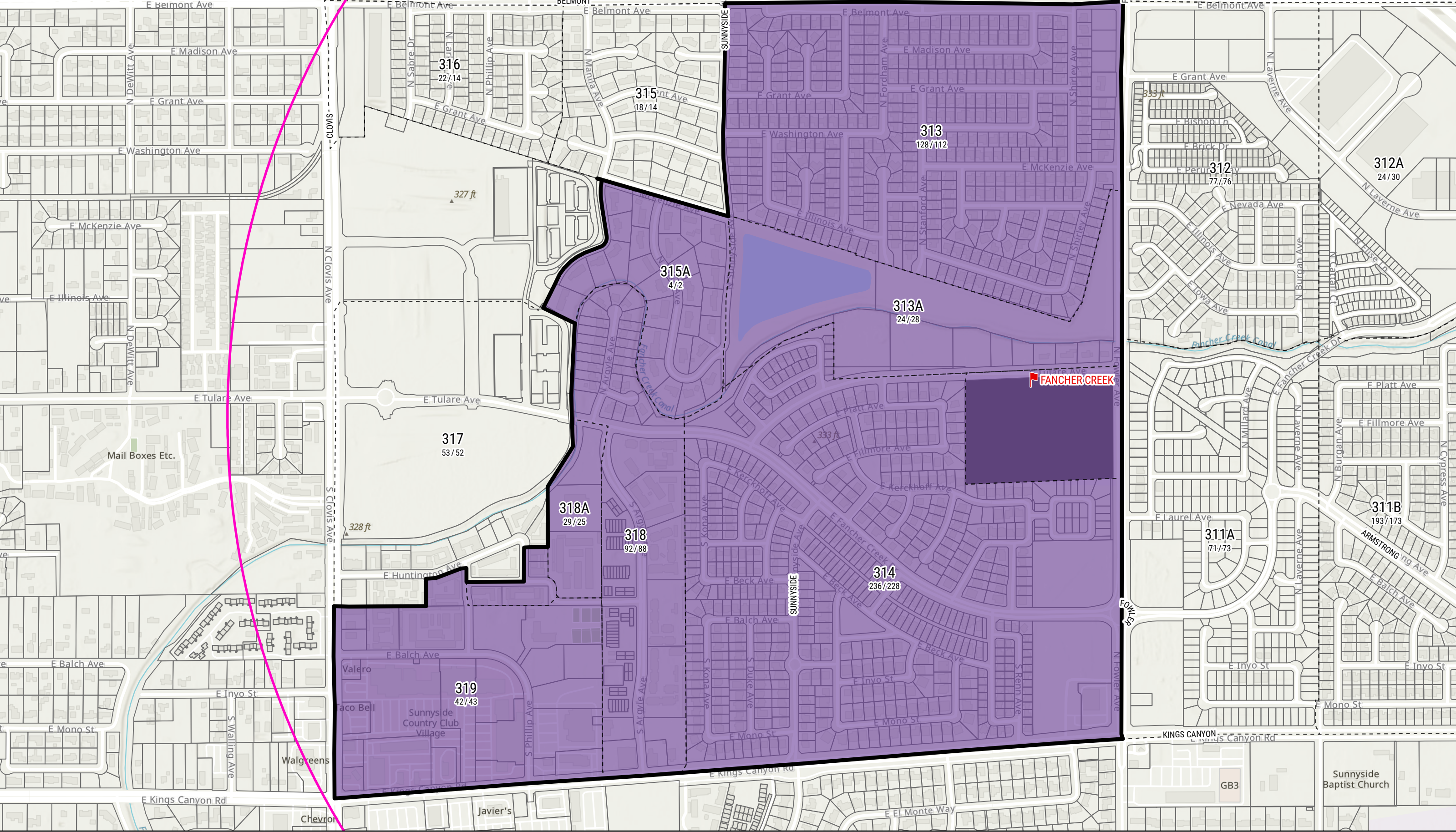
Shaded areas represent the proposed boundaries effective starting the 2025-26 school year

- Elementary Schools
- School Sites
- Current Boundary
- Study Areas
- Transportation Walk Boundary

STUDY AREA ID
2025/2028
(Projected Year TK-6 Enrollment)



SCENARIO 1 & A



2025-26 DISTRICT BOUNDARY CHANGE FANCHER CREEK

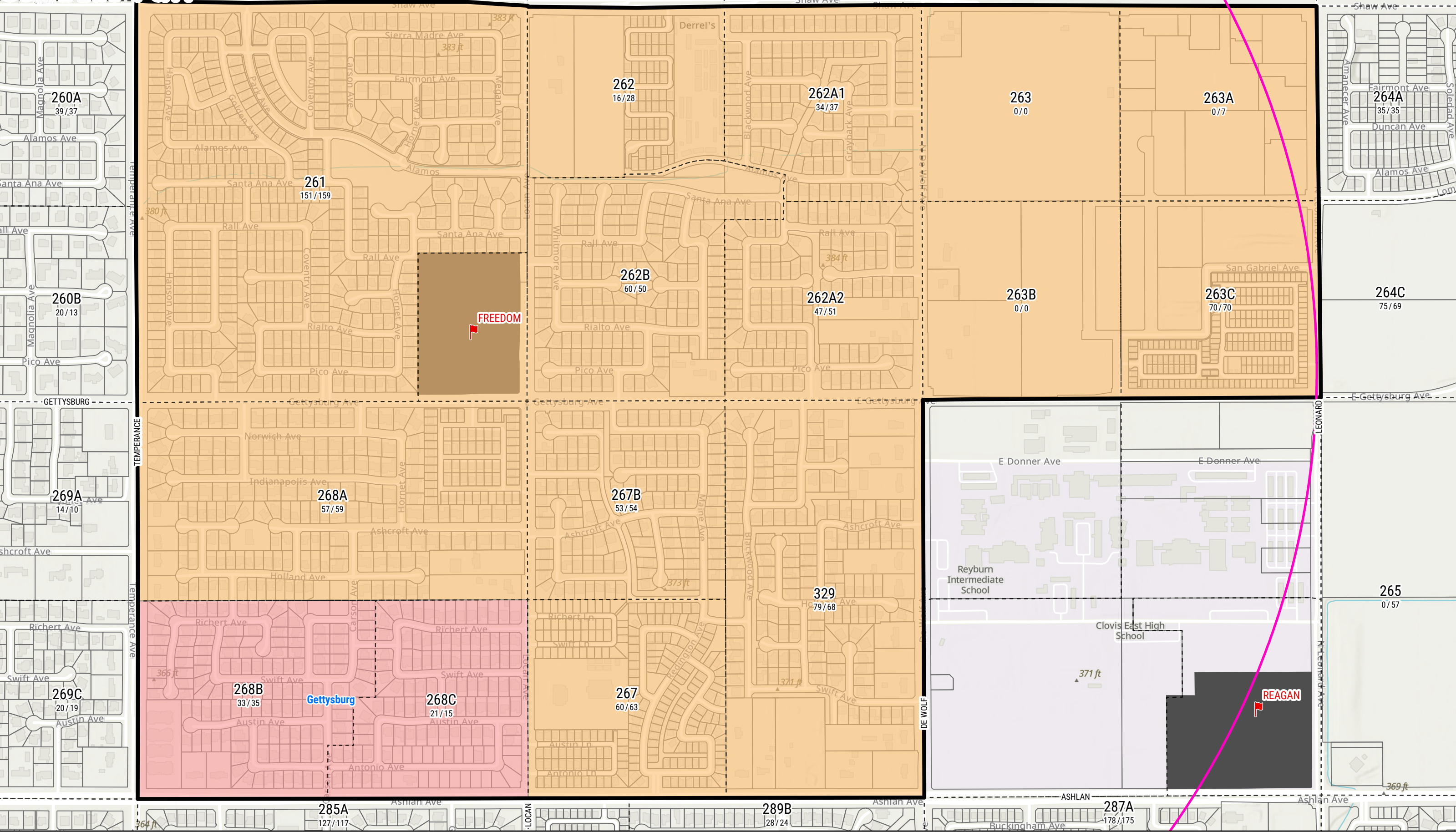
Shaded areas represent the proposed boundaries effective starting the 2025-26 school year

-  Elementary Schools
-  Current Boundary
-  School Sites
-  Study Areas
-  Transportation Walk Boundary

STUDY AREA ID
2025/2028
(Projected Year TK-6 Enrollment)



SCENARIO 1 & A



2025-26 DISTRICT BOUNDARY CHANGE

FREEDOM

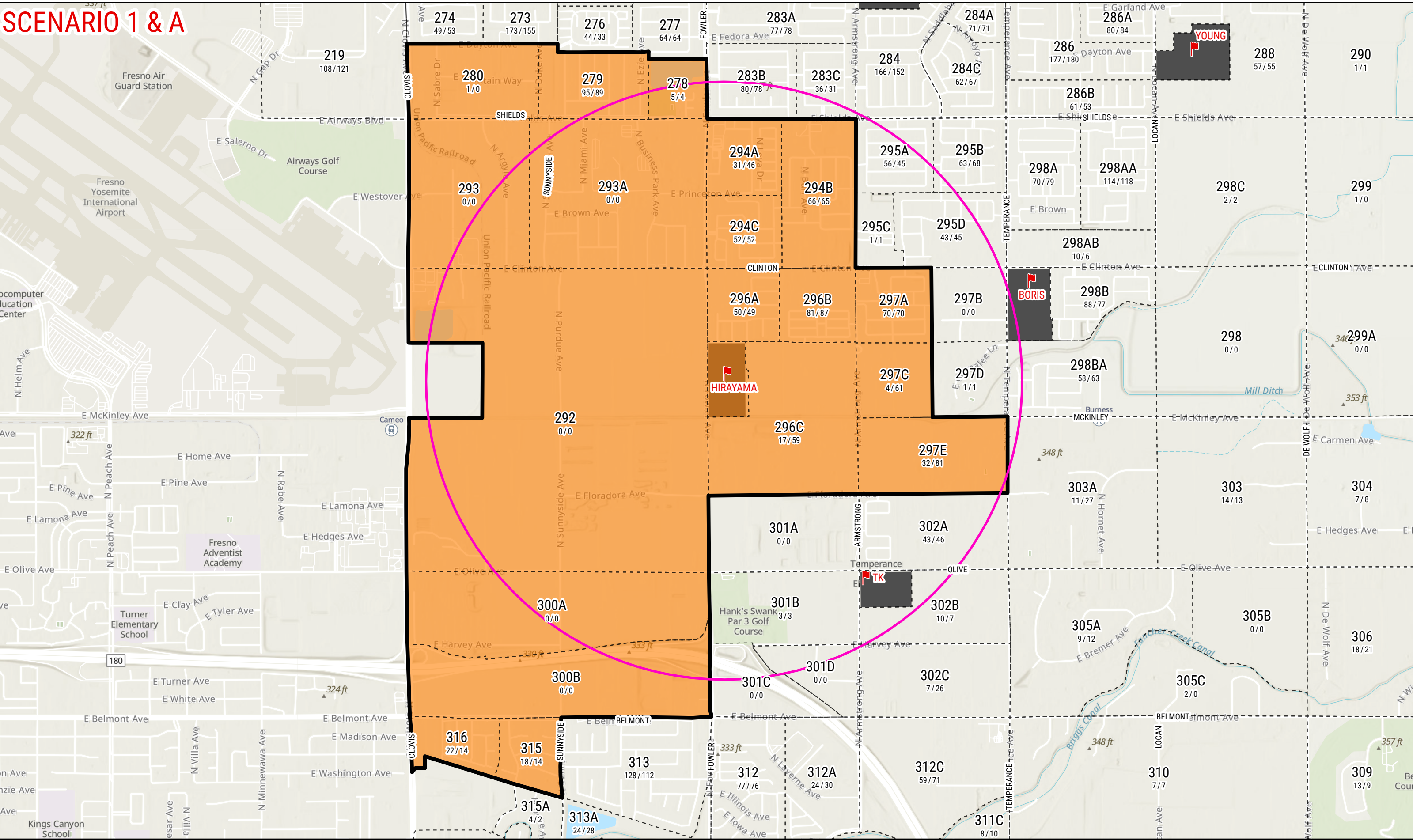
Shaded areas represent the proposed boundaries effective starting the 2025-26 school year

-  Elementary Schools
-  School Sites
-  Current Boundary
-  Study Areas
-  Transportation Walk Boundary

STUDY AREA ID
2025/2028
 (Projected Year TK-6 Enrollment)



SCENARIO 1 & A



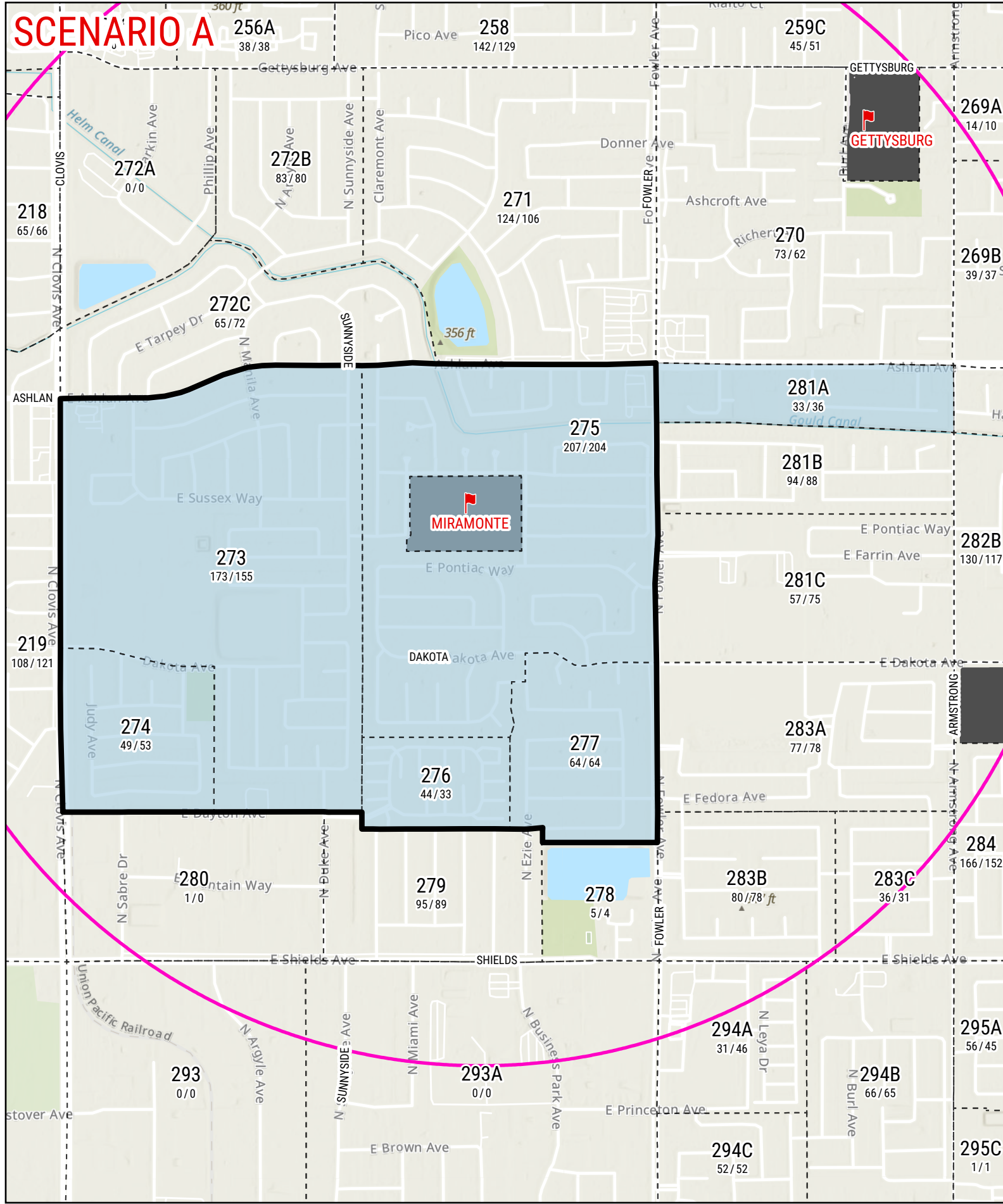
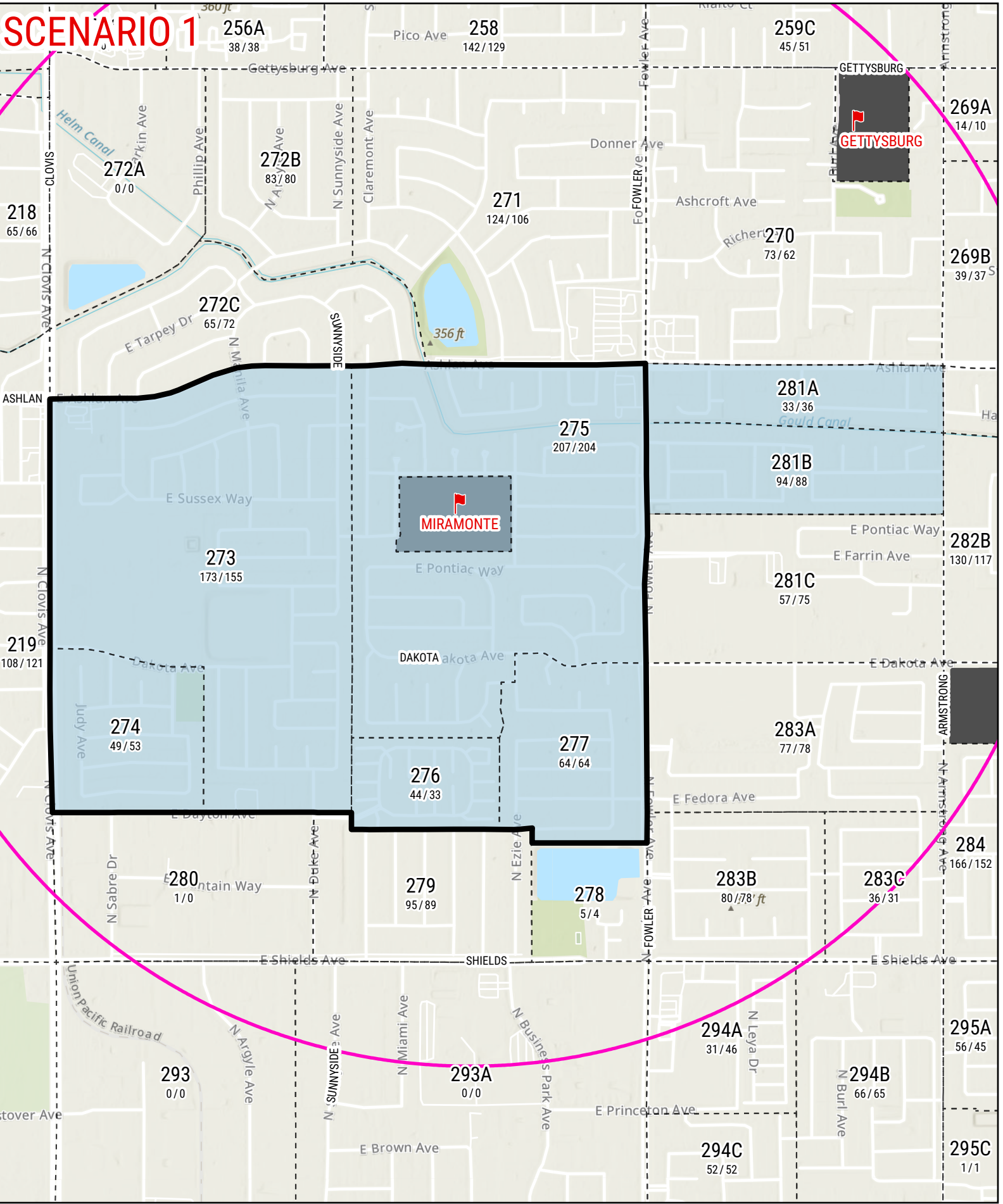
2025-26 DISTRICT BOUNDARY CHANGE HIRAYAMA

Shaded areas represent the proposed boundaries effective starting the 2025-26 school year

- Elementary Schools
- Current Boundary
- School Sites
- Study Areas
- Transportation Walk Boundary

STUDY AREA ID
2025/2028
(Projected Year TK-6 Enrollment)





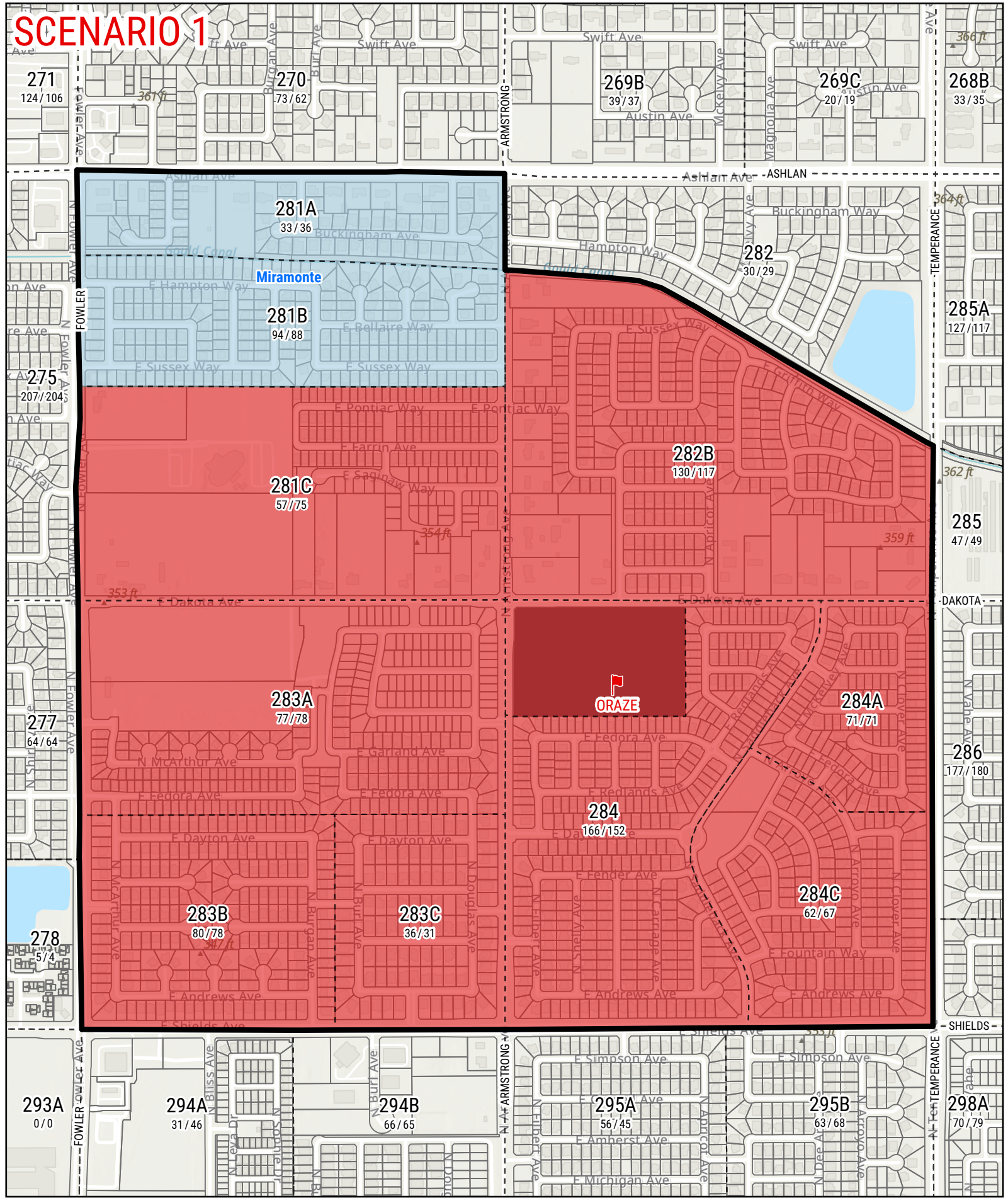
2025-26 DISTRICT BOUNDARY CHANGE
MIRAMONTE

Shaded areas represent the proposed boundaries effective starting the 2025-26 school year

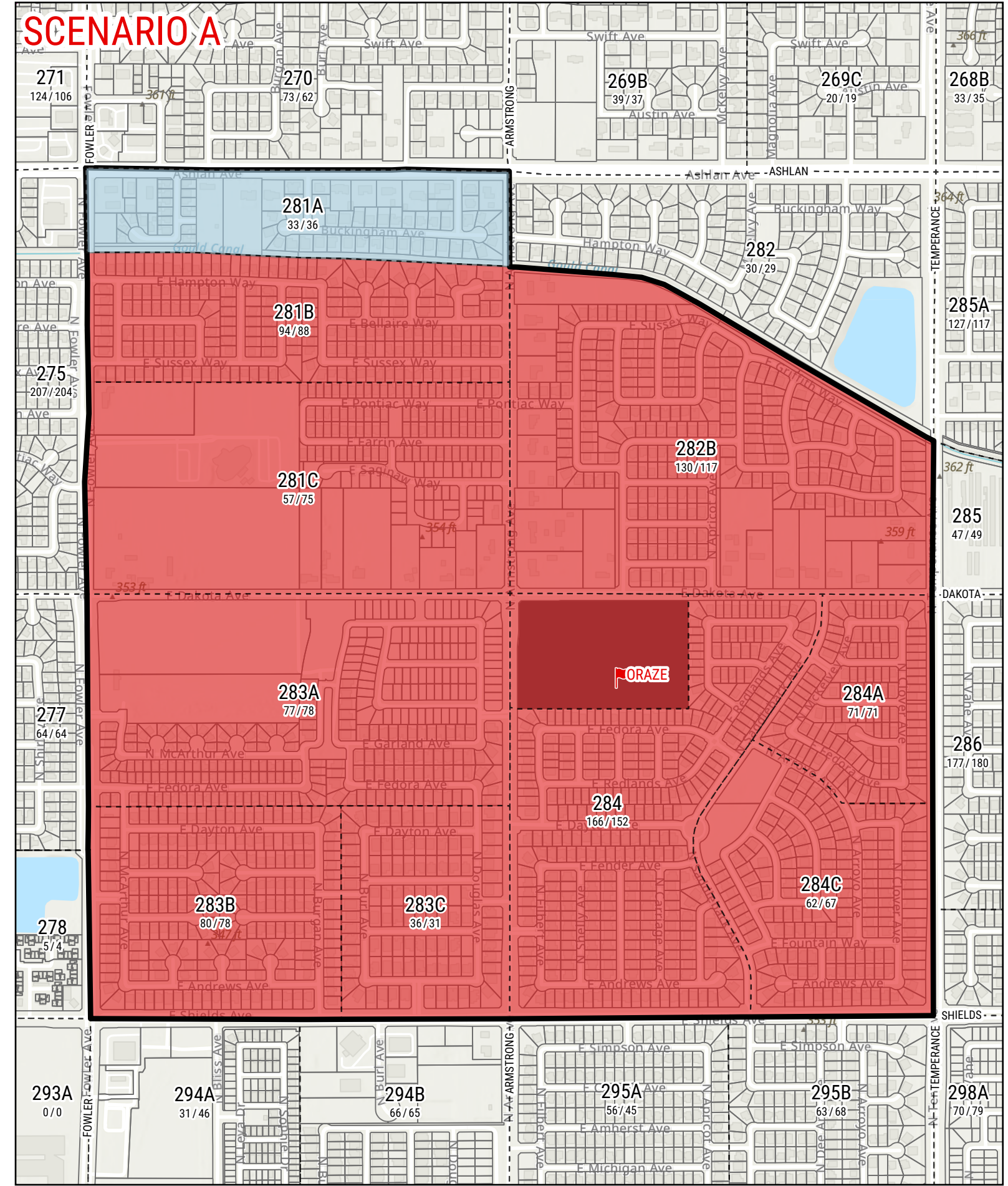
- Elementary Schools
- School Sites
- Current Boundary
- Study Areas
- Transportation Walk Boundary



SCENARIO 1



SCENARIO A



2025-26 DISTRICT BOUNDARY CHANGE

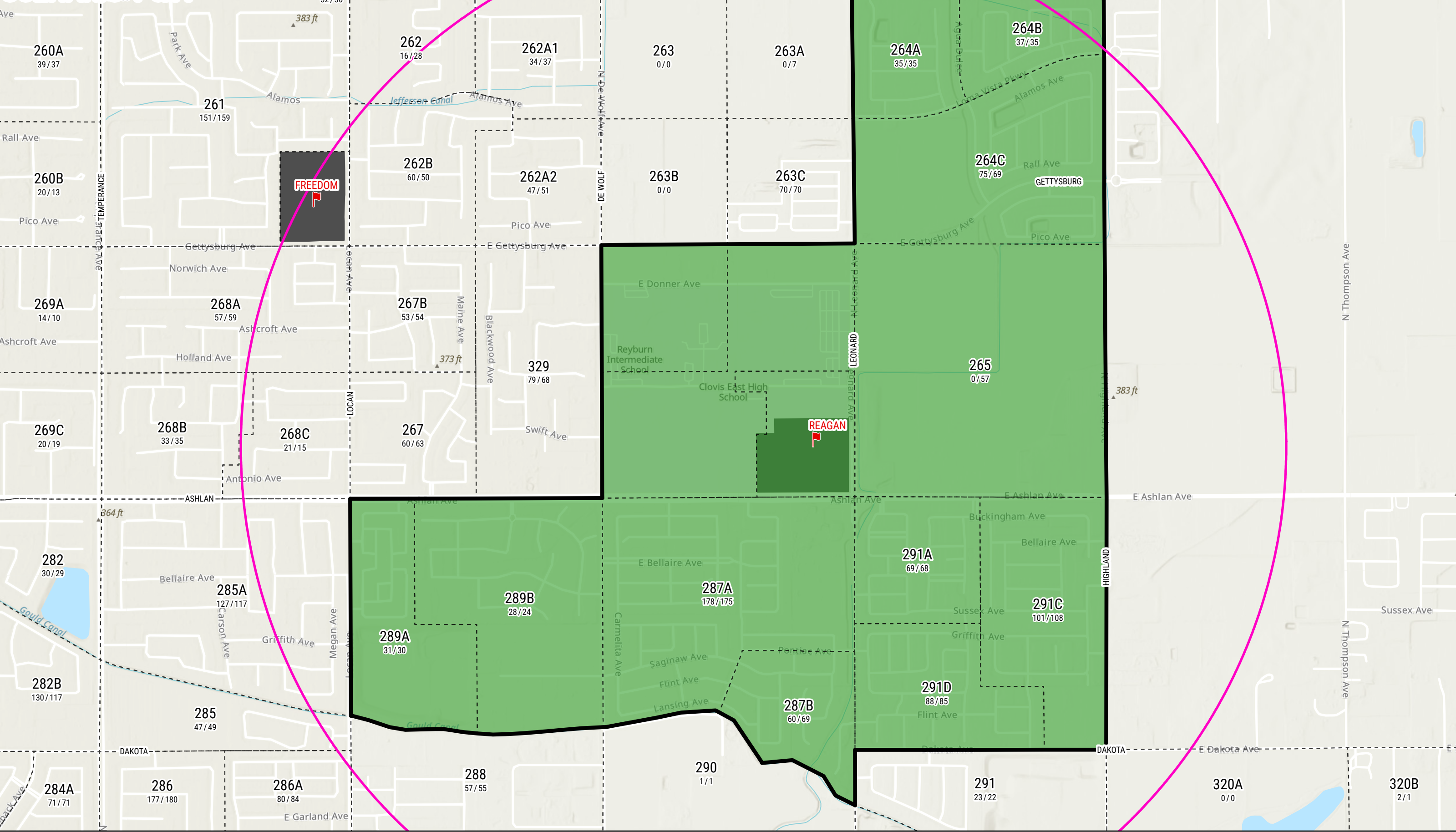
ORAZE

Shaded areas represent the proposed boundaries effective starting the 2025-26 school year

-  Elementary Schools
-  Current Boundary
-  School Sites
-  Study Areas
-  Parcels
-  Transportation Walk Boundary



SCENARIO 1 & A



2025-26 DISTRICT BOUNDARY CHANGE REAGAN

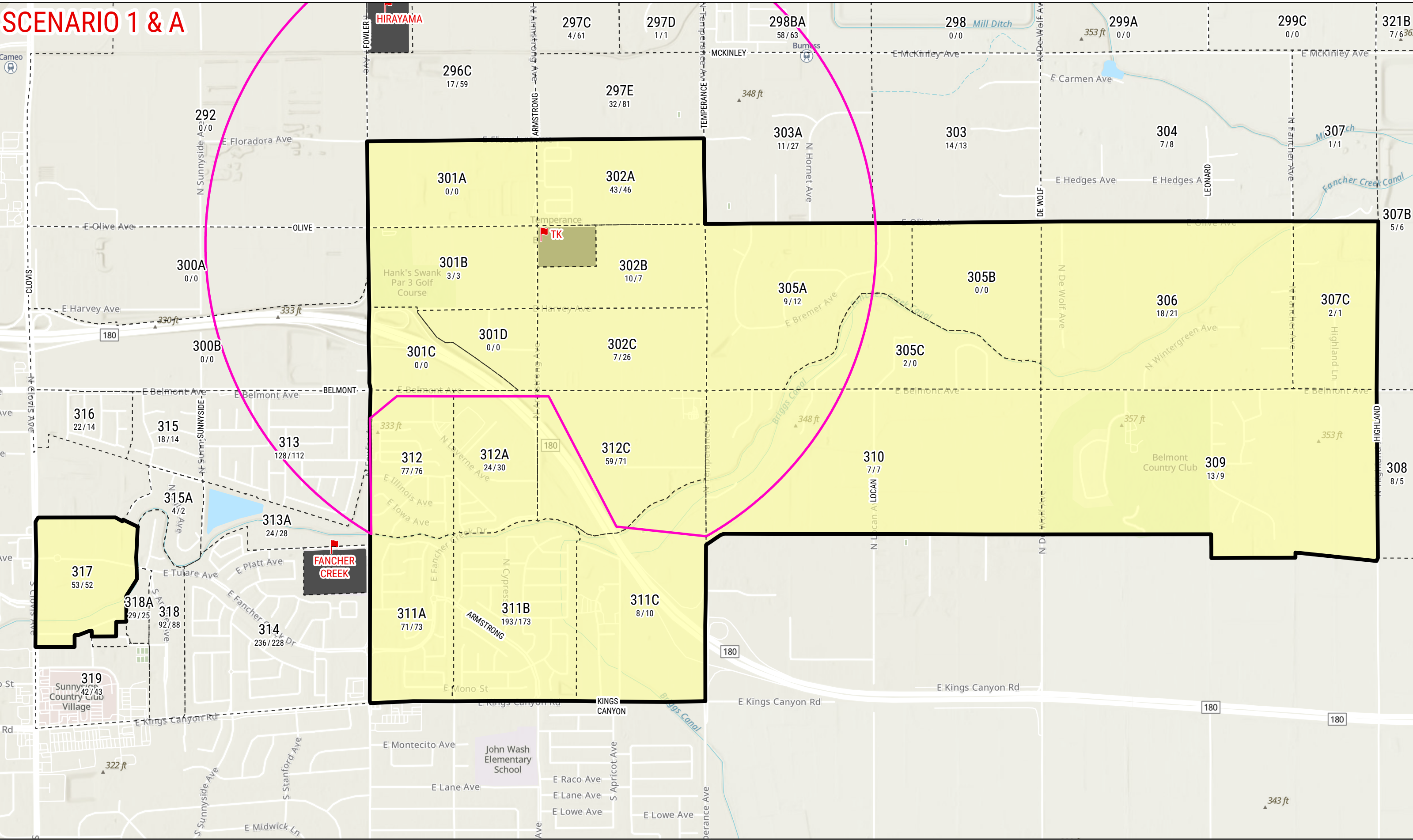
Shaded areas represent the proposed boundaries effective starting the 2025-26 school year

- Elementary Schools
- School Sites
- Current Boundary
- Study Areas
- Transportation Walk Boundary

STUDY AREA ID
2025/2028
(Projected Year TK-6 Enrollment)



SCENARIO 1 & A



2025-26 DISTRICT BOUNDARY CHANGE

TK

Shaded areas represent the proposed boundaries effective starting the 2025-26 school year

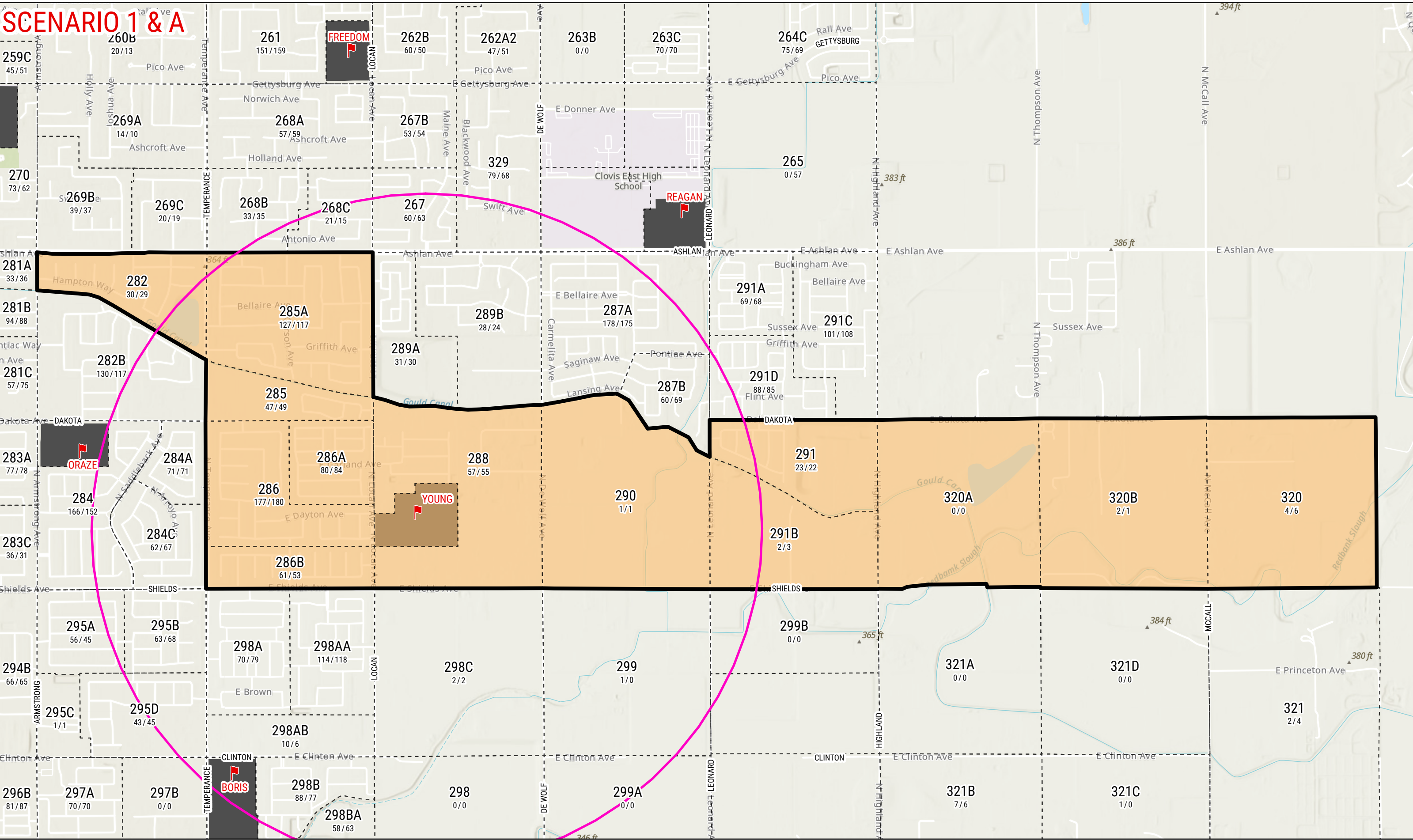
- Elementary Schools
- Current Boundary
- School Sites
- Study Areas
- Transportation Walk Boundary

STUDY AREA ID
2025/2028
 (Projected Year TK-6 Enrollment)



SCENARIO 1 & A

2025-26 DISTRICT BOUNDARY CHANGE YOUNG



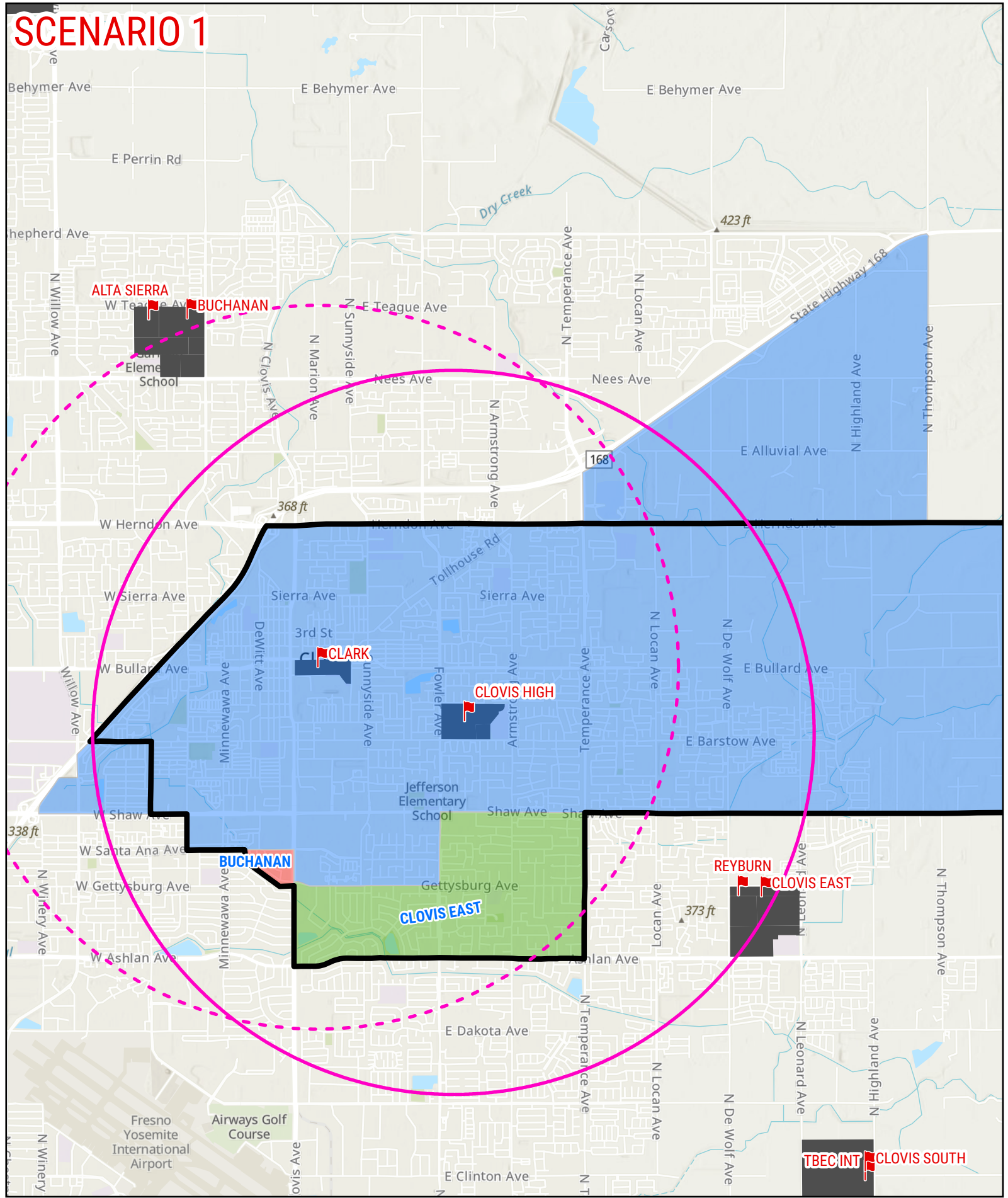
Shaded areas represent the proposed boundaries effective starting the 2025-26 school year

- Elementary Schools
- School Sites
- Current Boundary
- Study Areas
- Transportation Walk Boundary

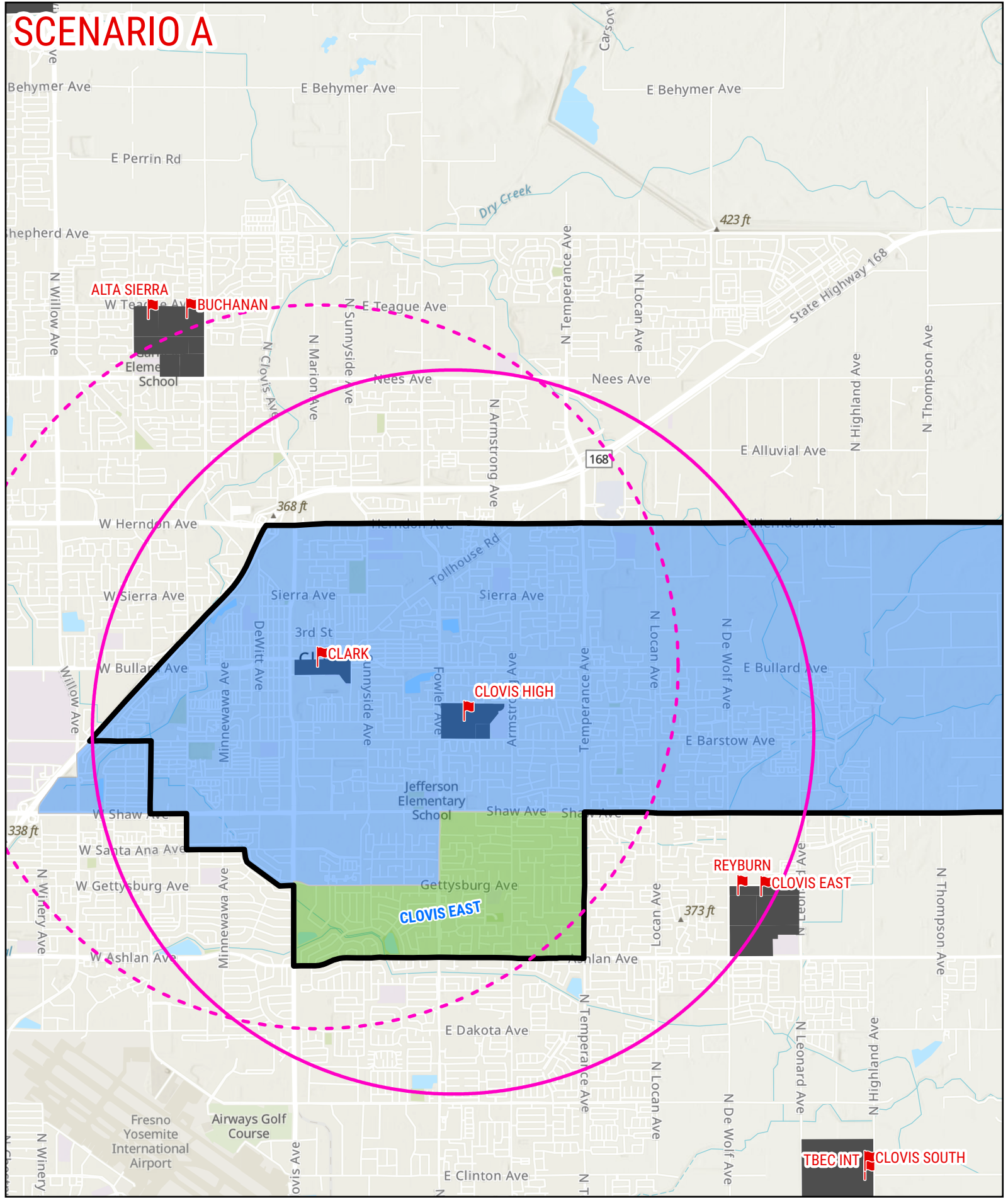
STUDY AREA ID
2025/2028
(Projected Year TK-6 Enrollment)



SCENARIO 1



SCENARIO A

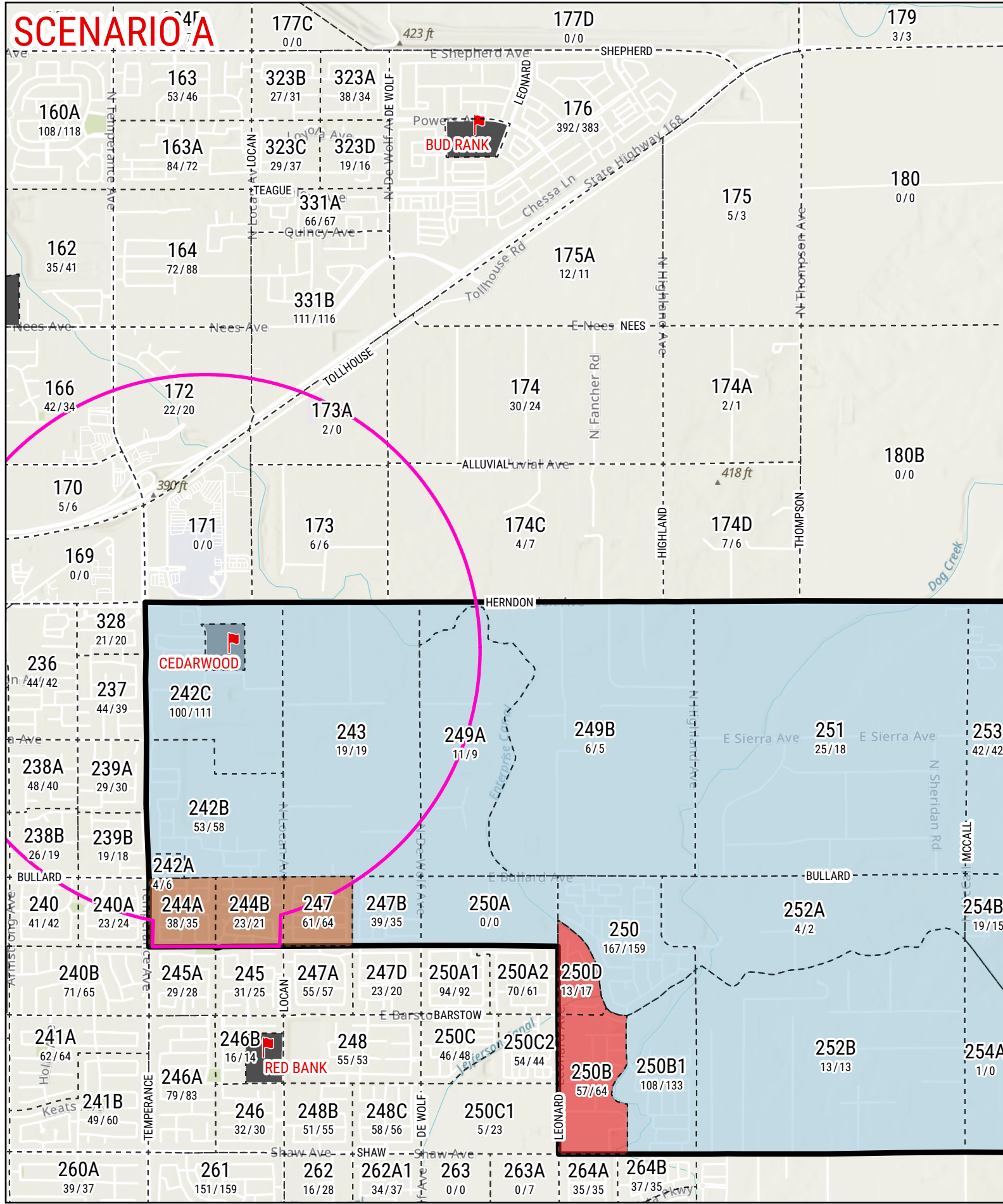
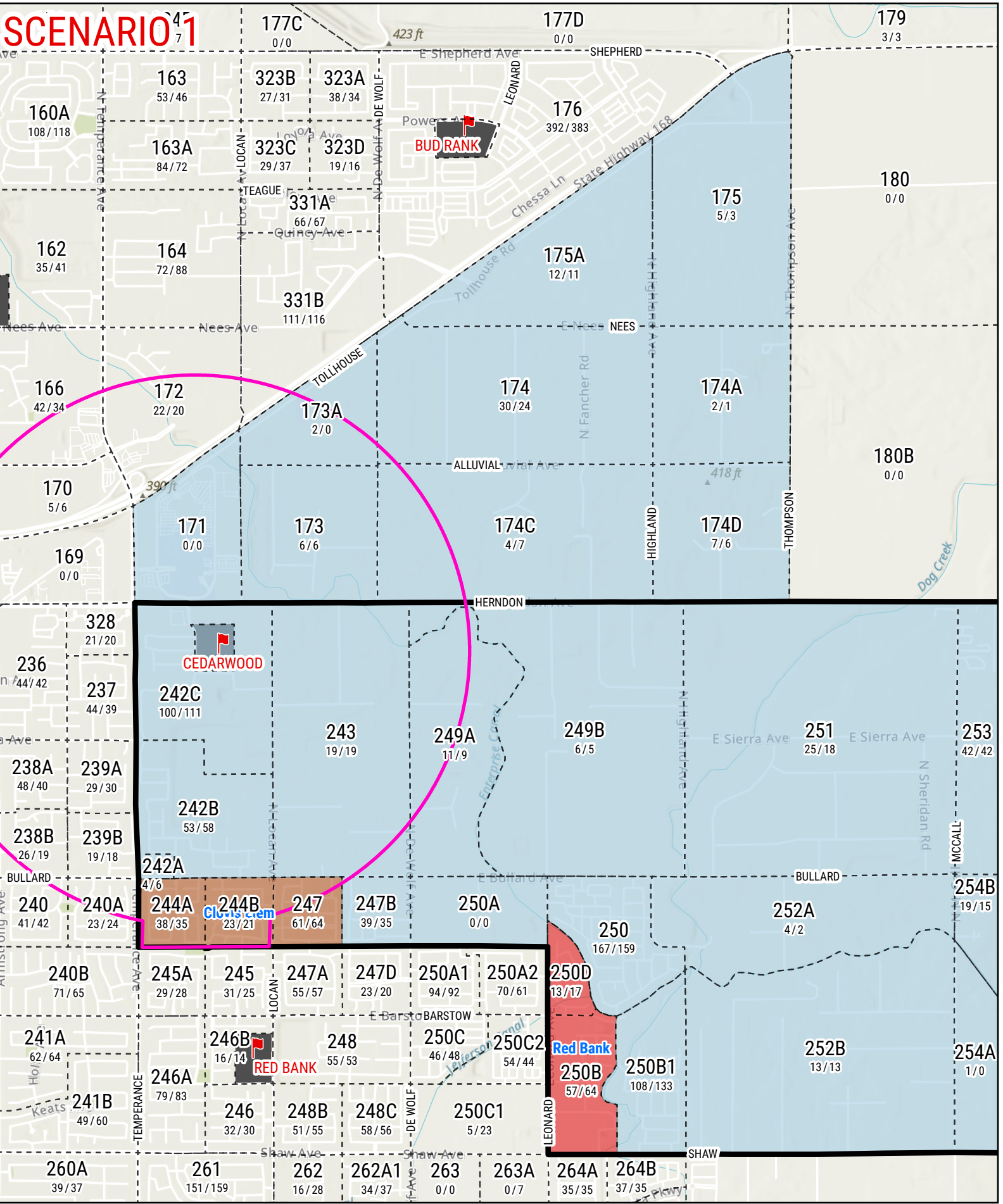


2025-26 DISTRICT BOUNDARY CHANGE

CLOVIS HIGH

- Secondary Schools
- Current Boundary
- School Sites
- Clovis High Walk Boundary
- Clark Walk Boundary
- Shaded areas represent the proposed boundaries effective starting the 2025-26 school year





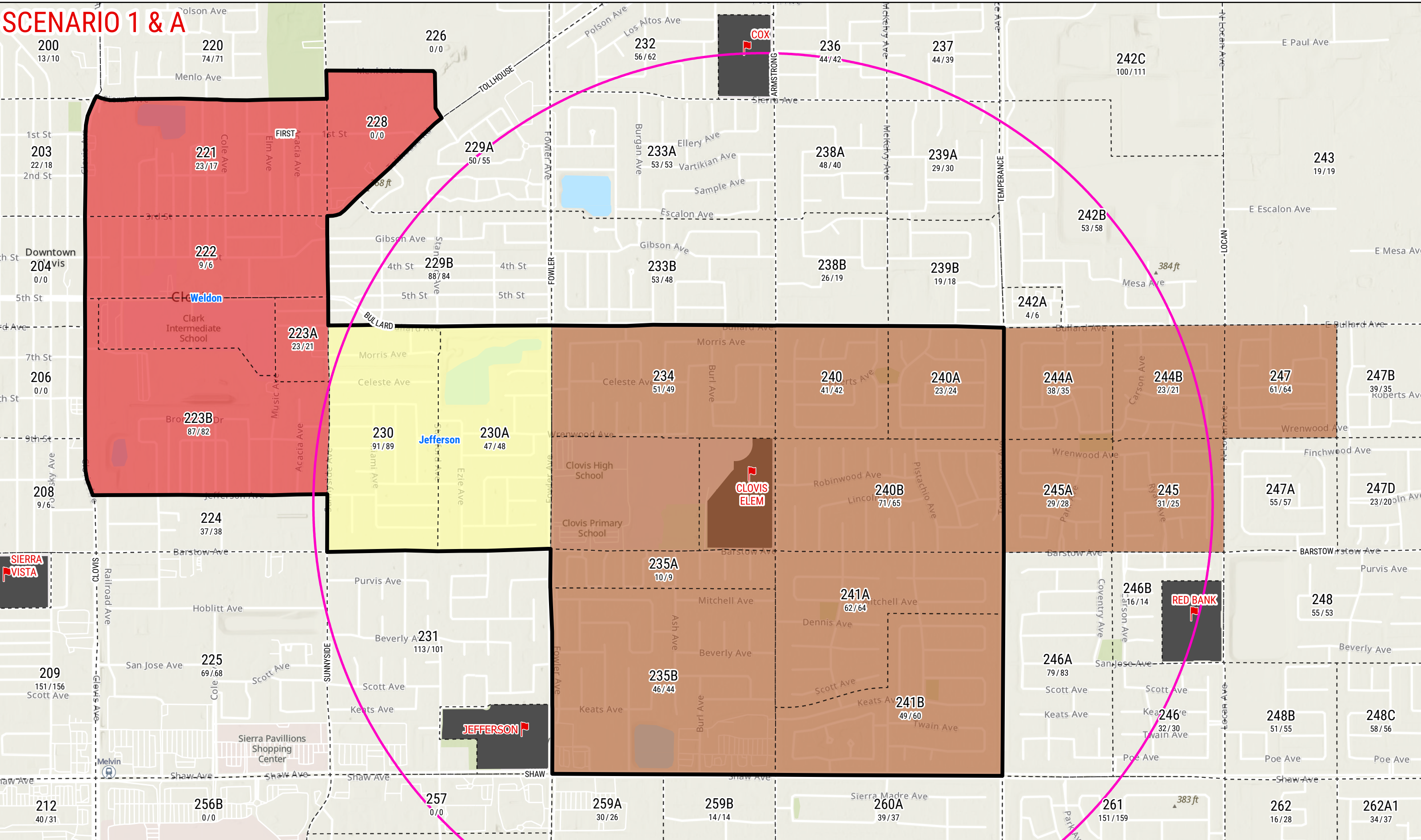
2025-26 DISTRICT BOUNDARY CHANGE
CEDARWOOD

Shaded areas represent the proposed boundaries effective starting the 2025-26 school year

- Elementary Schools
- School Sites
- Current Boundary
- Study Areas
- Transportation Walk Boundary



SCENARIO 1 & A



2025-26 DISTRICT BOUNDARY CHANGE CLOVIS ELEM

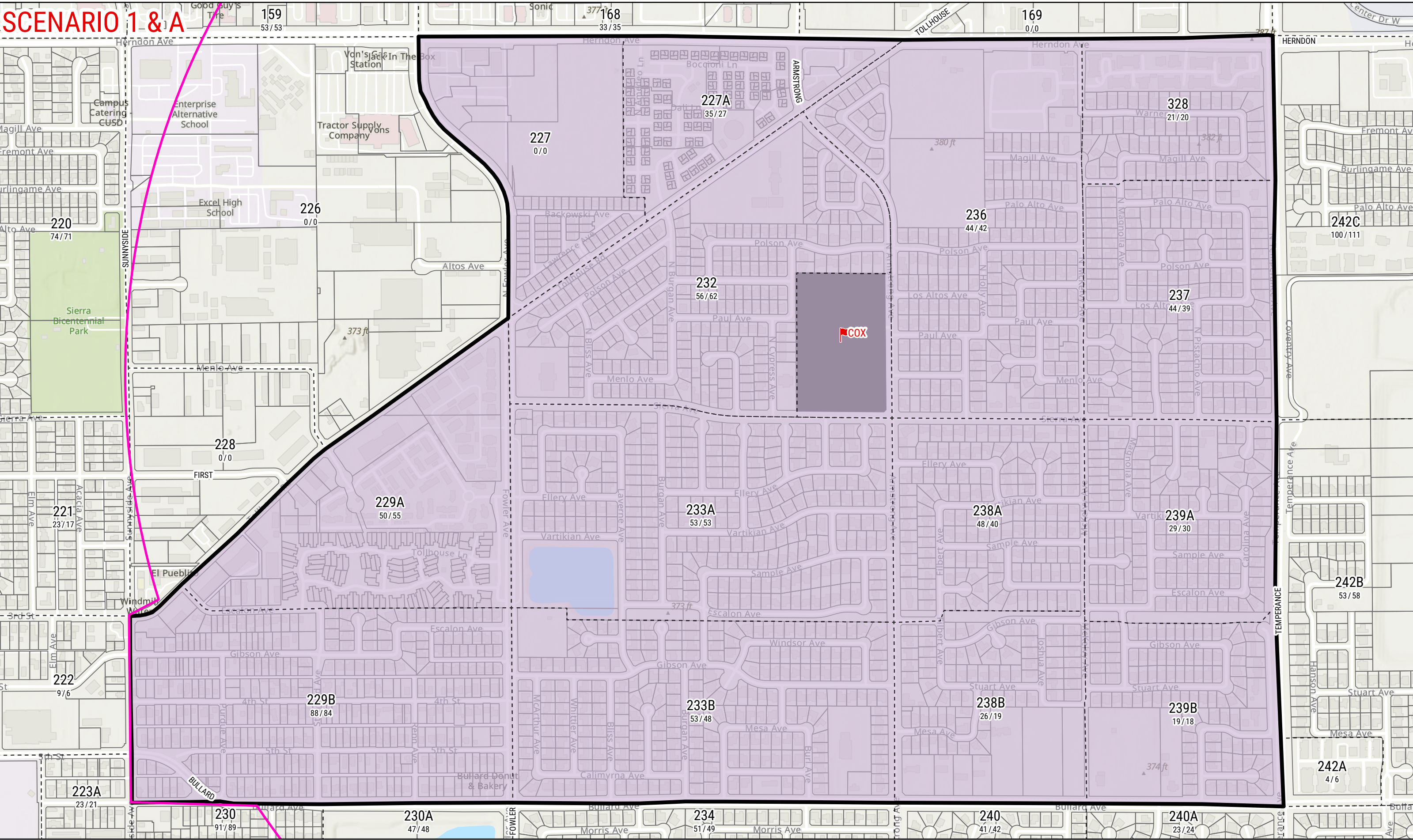
Shaded areas represent the proposed boundaries effective starting the 2025-26 school year

- █ Elementary Schools
- Current Boundary
- School Sites
- Study Areas
- Transportation Walk Boundary

STUDY AREA ID
2025/2028
(Projected Year TK-6 Enrollment)



SCENARIO 1 & A



2025-26 DISTRICT BOUNDARY CHANGE

COX

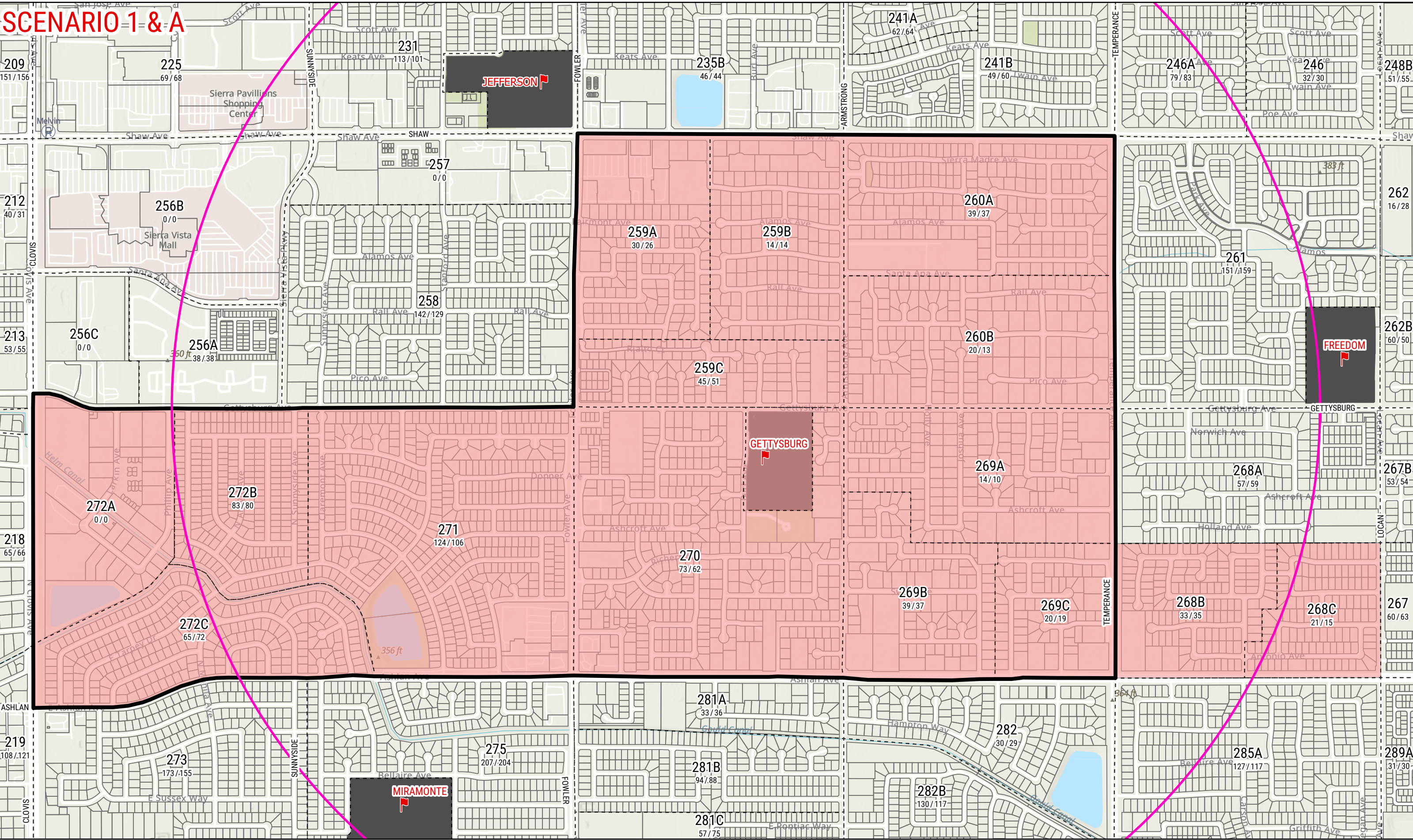
Shaded areas represent the proposed boundaries effective starting the 2025-26 school year

- Elementary Schools
- Current Boundary
- School Sites
- Study Areas
- Transportation Walk Boundary

STUDY AREA ID
2025/2028
 (Projected Year TK-6 Enrollment)



SCENARIO 1 & A



2025-26 DISTRICT BOUNDARY CHANGE GETTYSBURG

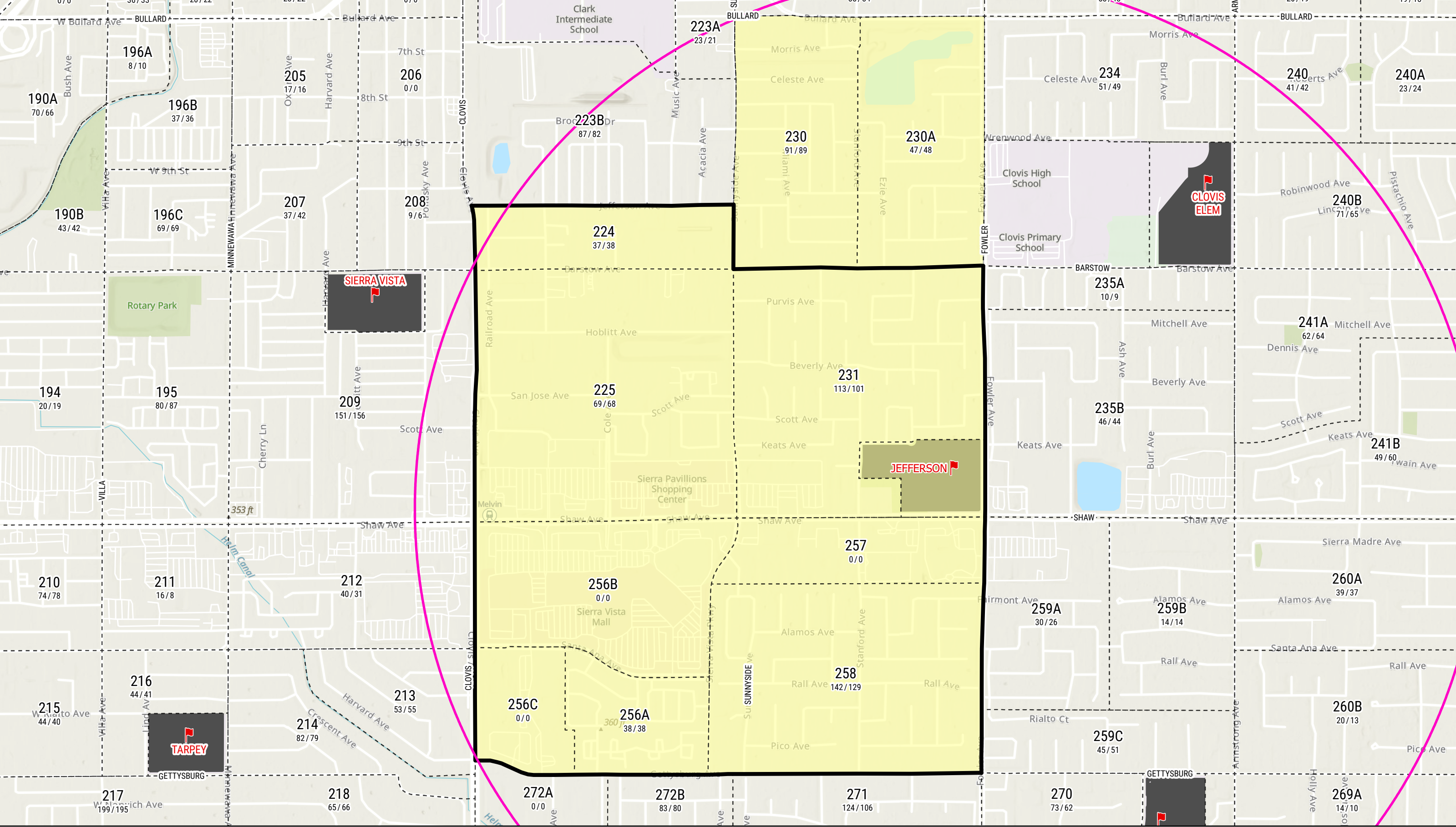
Shaded areas represent the proposed boundaries effective starting the 2025-26 school year

-  Elementary Schools
-  Current Boundary
-  School Sites
-  Study Areas
-  Transportation Walk Boundary

STUDY AREA ID
2025/2028
(Projected Year TK-6 Enrollment)



SCENARIO 1 & A



2025-26 DISTRICT BOUNDARY CHANGE

JEFFERSON

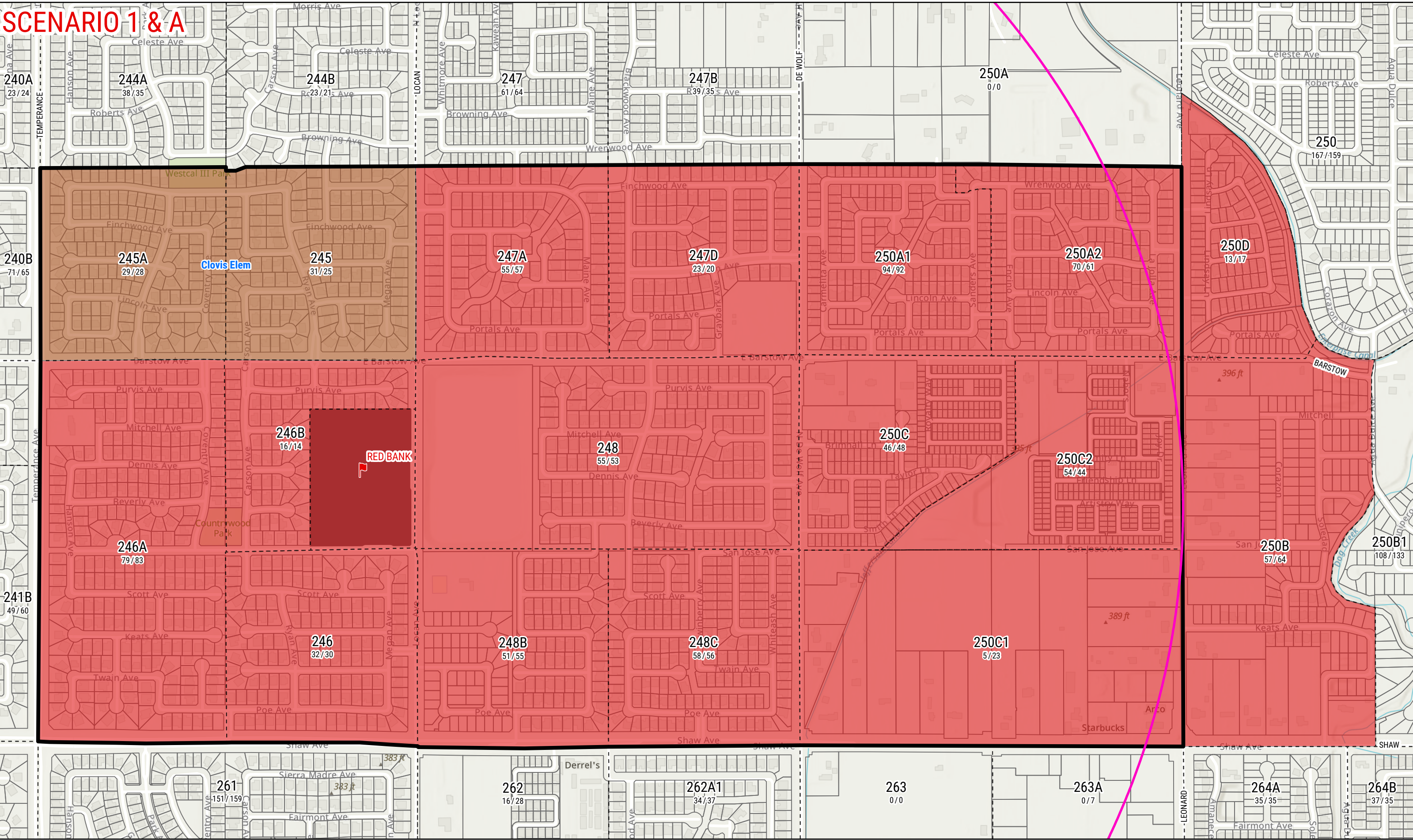
Shaded areas represent the proposed boundaries effective starting the 2025-26 school year

-  Elementary Schools
-  School Sites
-  Current Boundary
-  Study Areas
-  Transportation Walk Boundary

STUDY AREA ID
2025/2028
 (Projected Year TK-6 Enrollment)



SCENARIO 1 & A



2025-26 DISTRICT BOUNDARY CHANGE

RED BANK

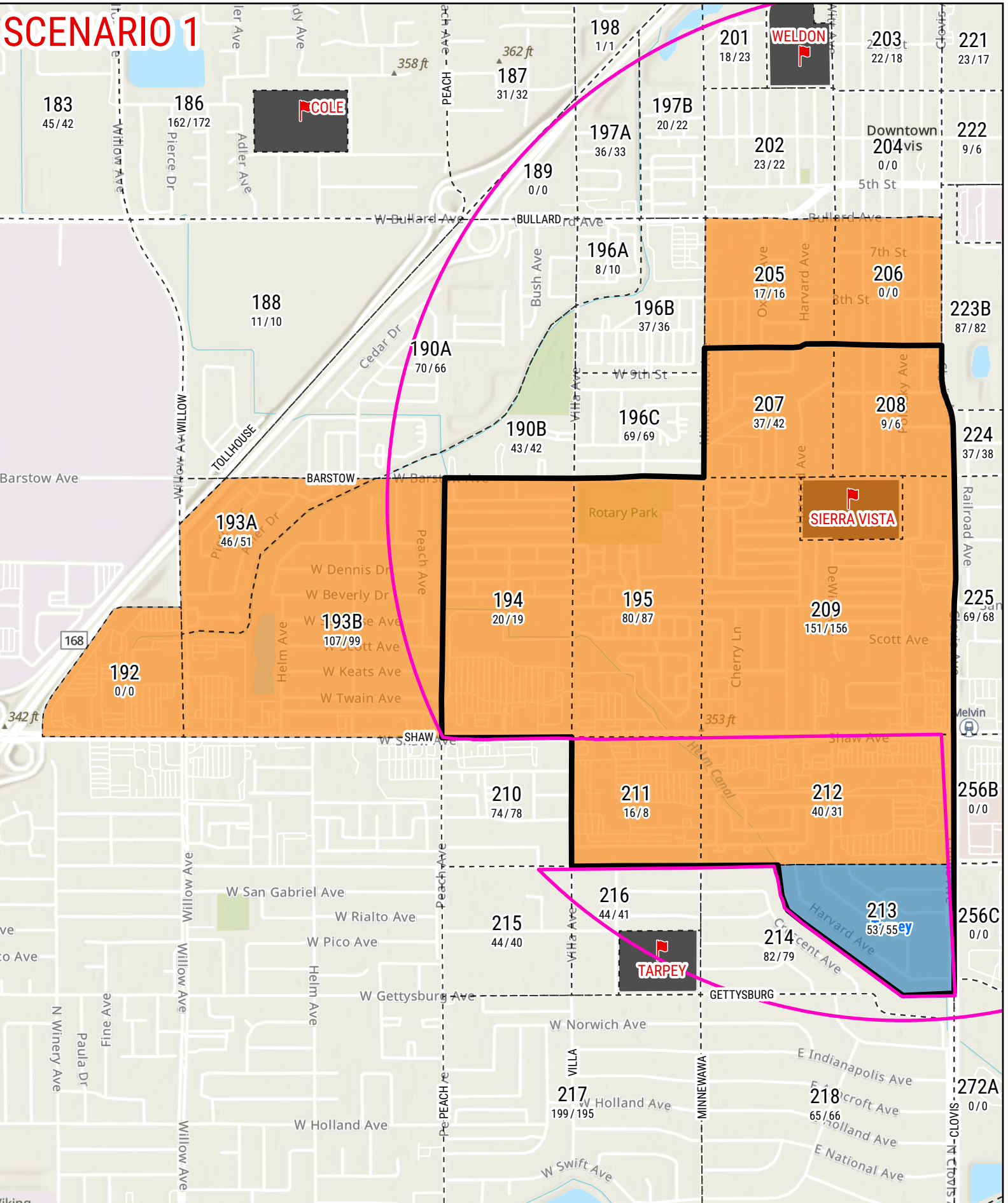
Shaded areas represent the proposed boundaries effective starting the 2025-26 school year

- █ Elementary Schools
- Current Boundary
- School Sites
- Study Areas
- Transportation Walk Boundary

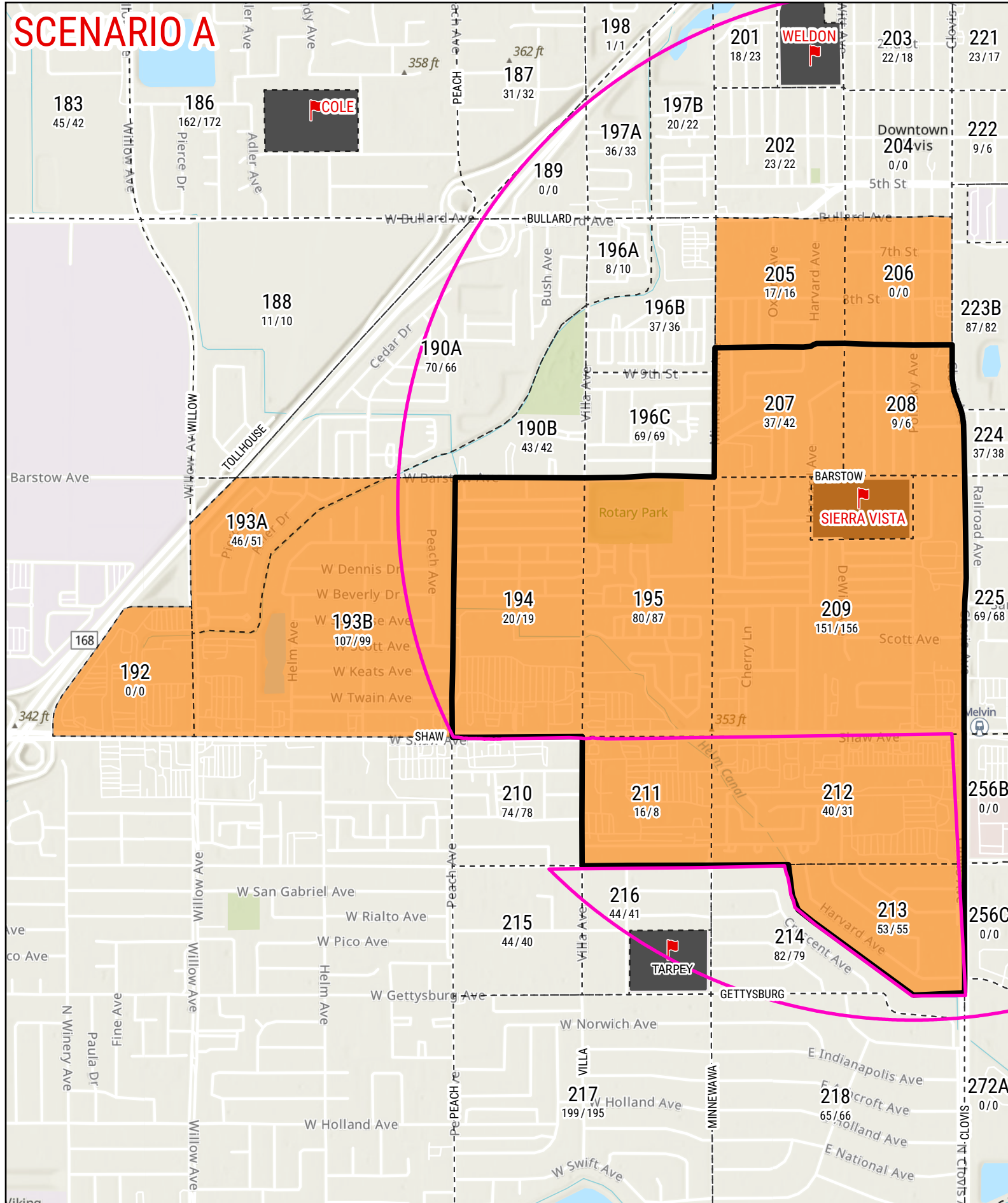
STUDY AREA ID
2025/2028
 (Projected Year TK-6 Enrollment)



SCENARIO 1



SCENARIO A



2025-26 DISTRICT BOUNDARY CHANGE

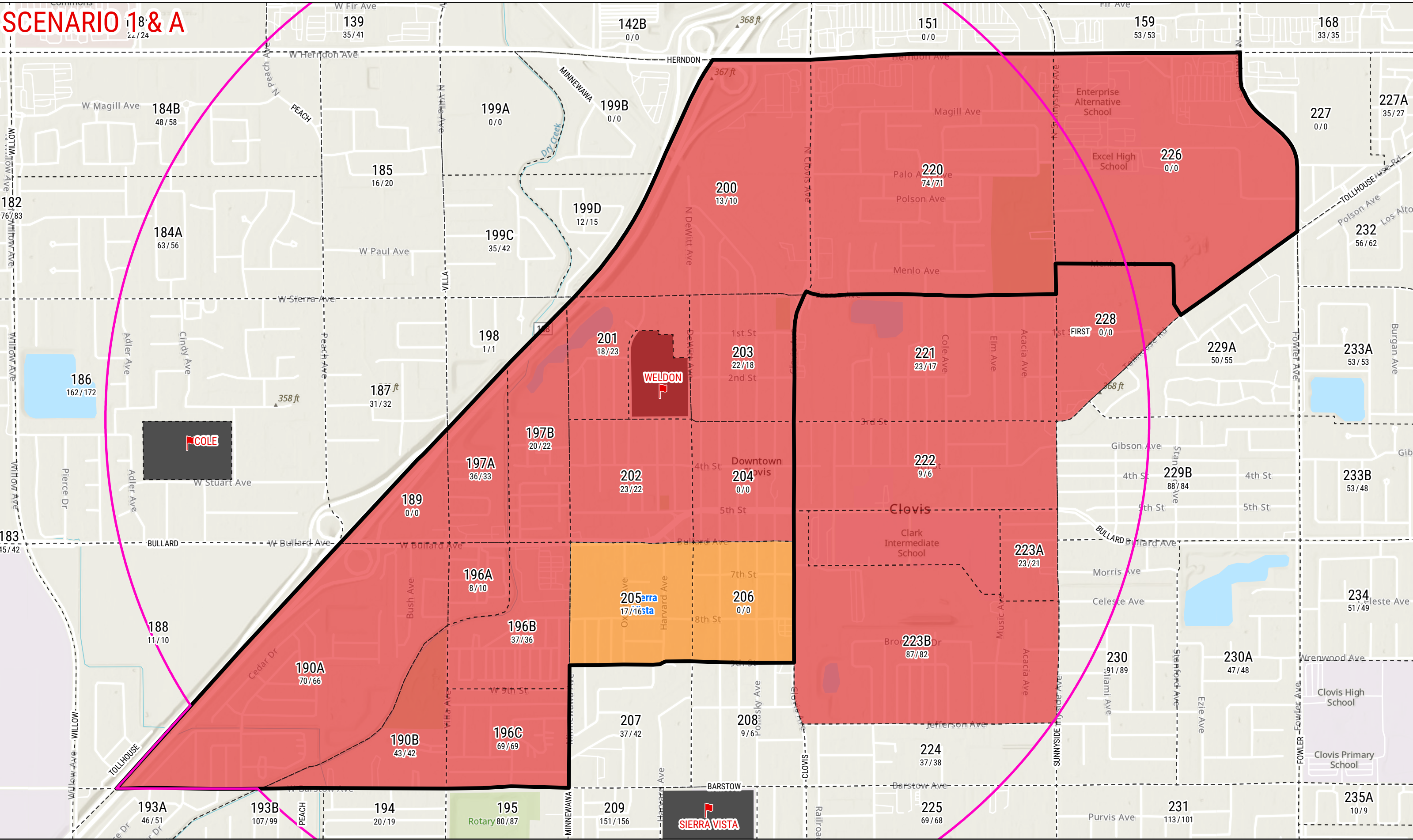
SIERRA VISTA

Shaded areas represent the proposed boundaries effective starting the 2025-26 school year

- Elementary Schools
- School Sites
- Study Areas
- Current Boundary
- Transportation Walk Boundary



SCENARIO 1 & A



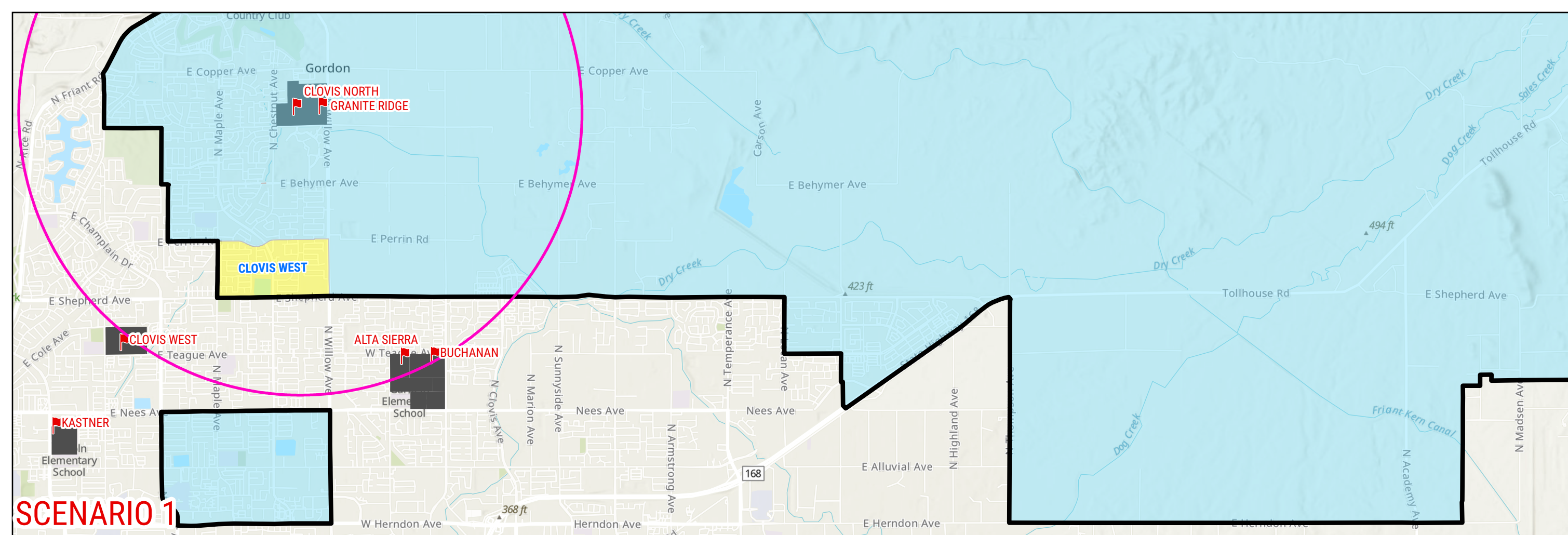
2025-26 DISTRICT BOUNDARY CHANGE WELDON

Shaded areas represent the proposed boundaries effective starting the 2025-26 school year

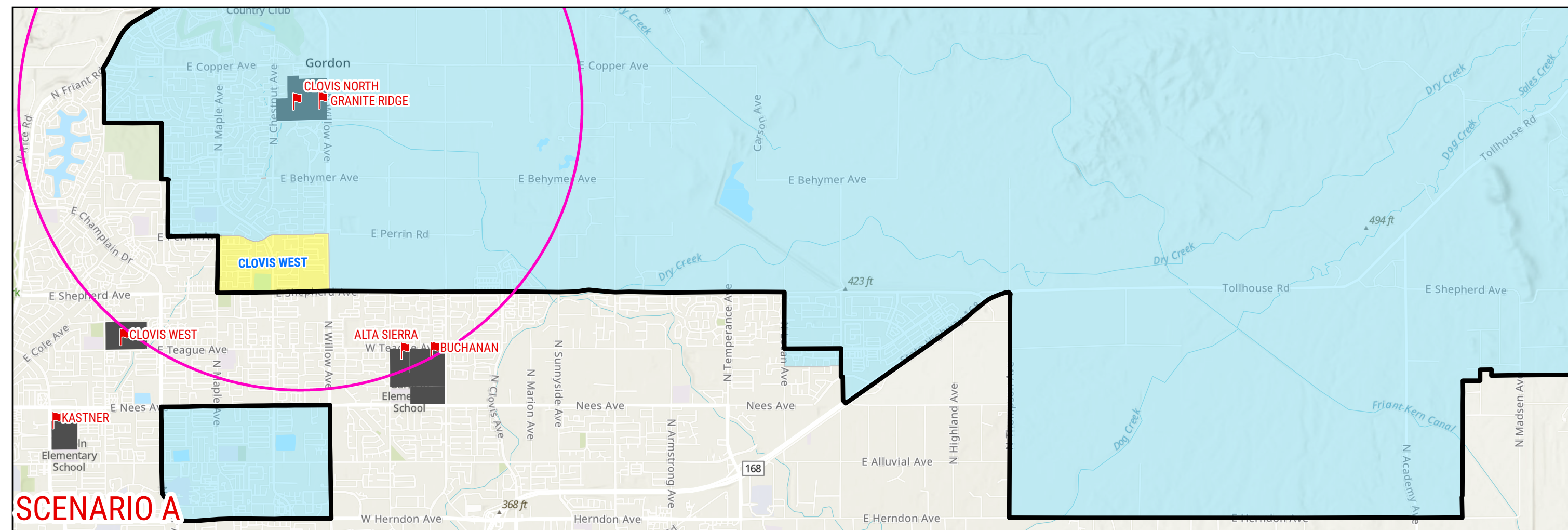
- Elementary Schools
- Current Boundary
- School Sites
- Study Areas
- Transportation Walk Boundary

STUDY AREA ID
2025/2028
(Projected Year TK-6 Enrollment)









SCENARIO 1



SCENARIO A

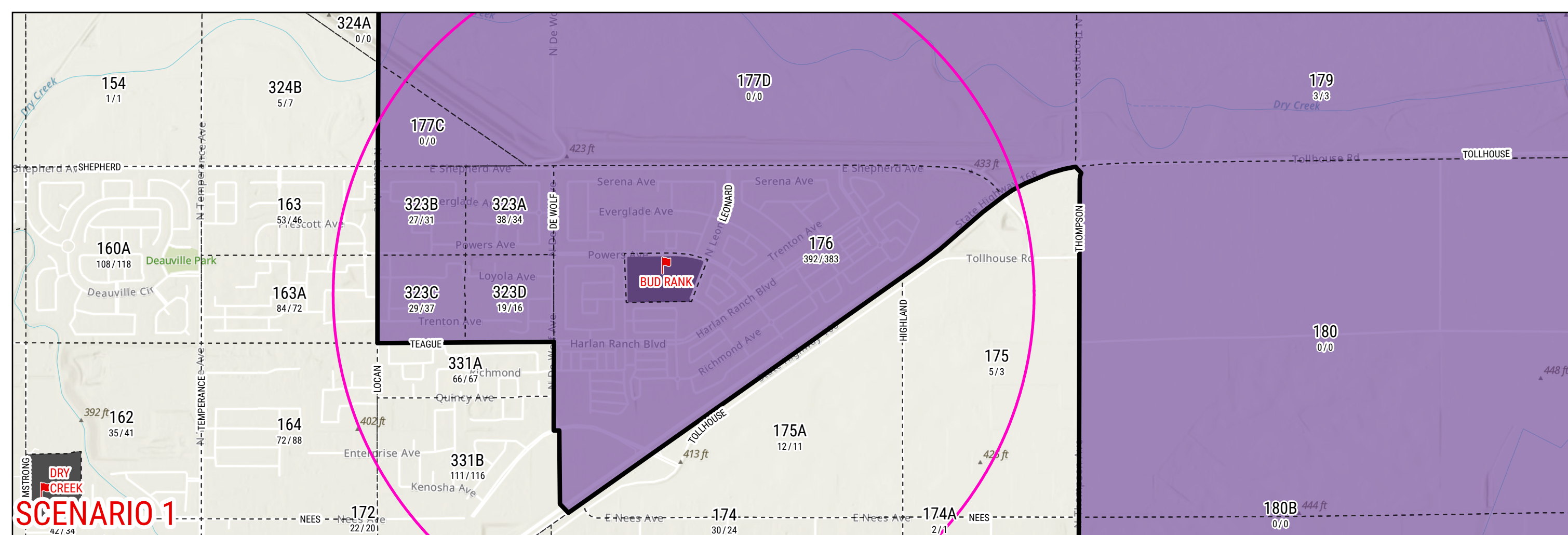
2025-26 DISTRICT BOUNDARY CHANGE

CLOVIS NORTH

-  Secondary Schools
-  School Sites
-  Current Boundary
-  Transportation Walk Boundary

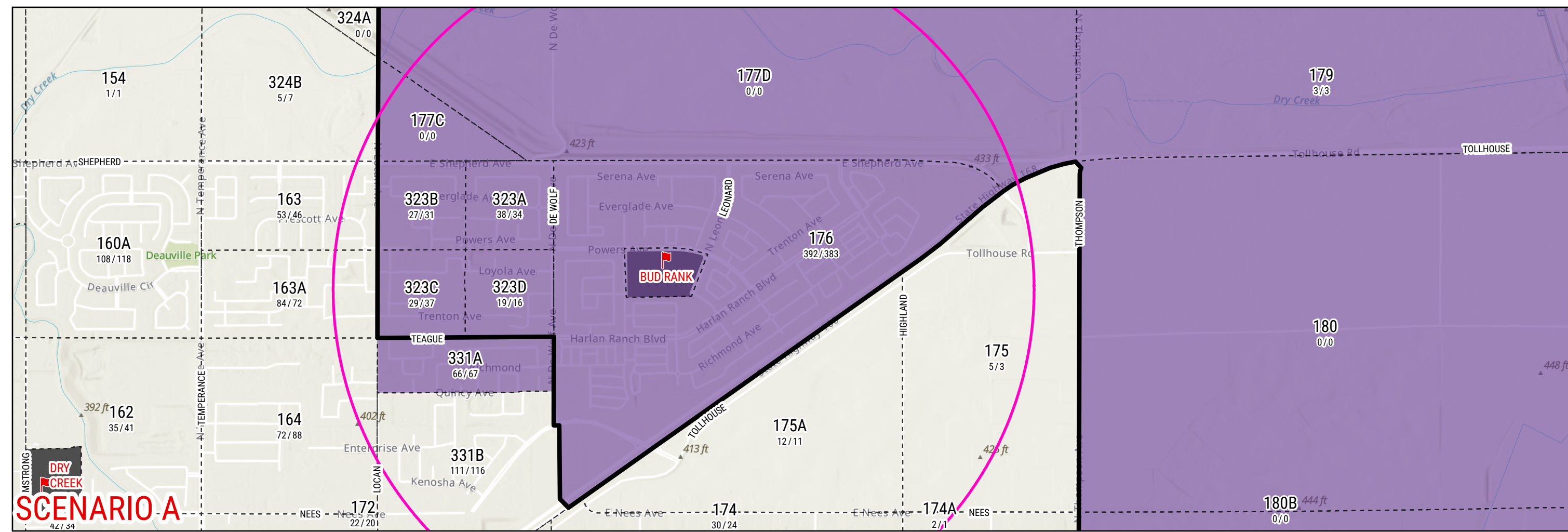
Shaded areas represent the proposed boundaries effective starting the 2025-26 school year





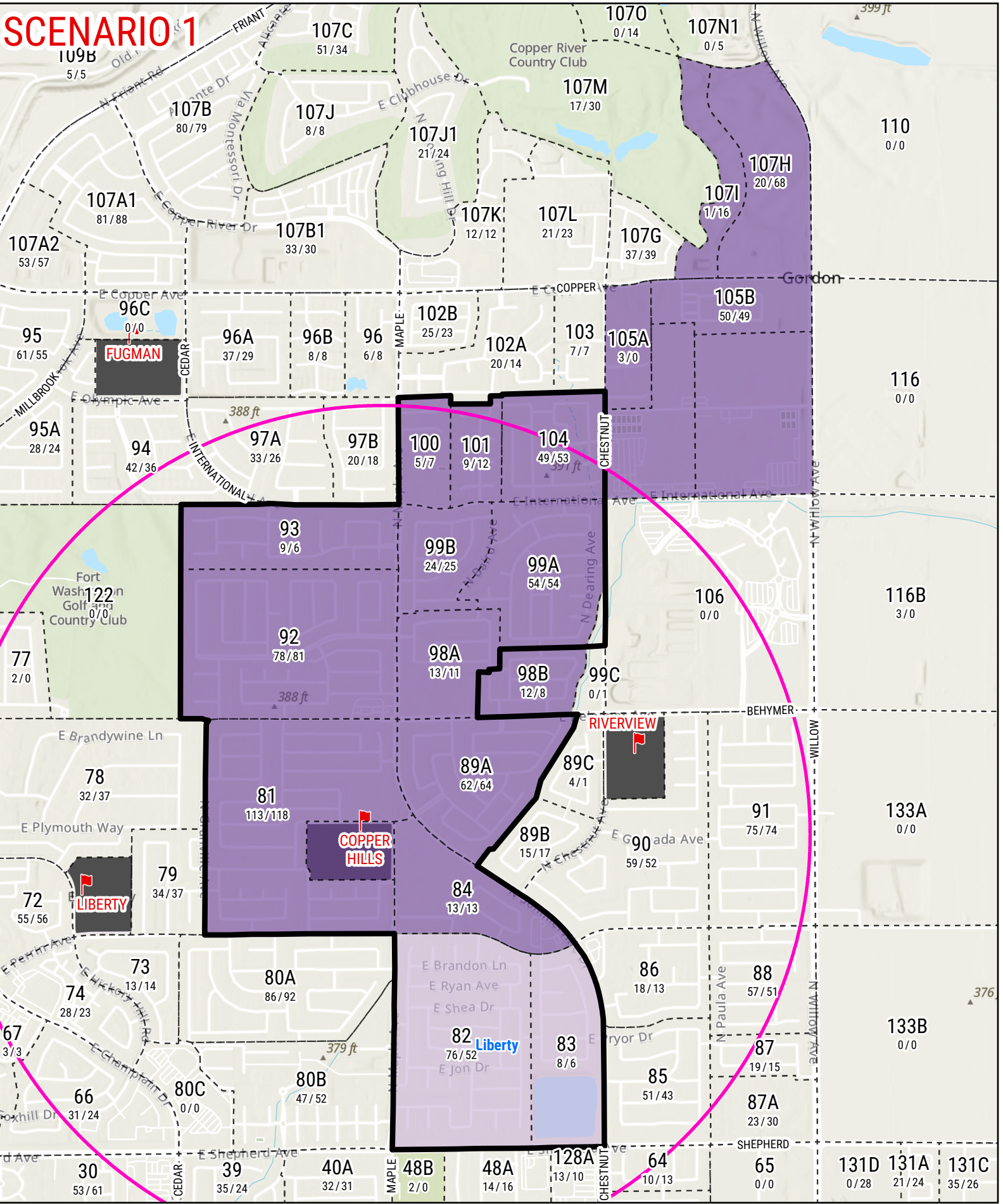
STUDY AREA ID
2025/2028
 (Projected Year TK-6 Enrollment)

- School Sites
 - Elementary Schools
 - Current Boundary
 - Study Areas
 - Transportation Walk Boundary
- Shaded areas represent the newly proposed boundary

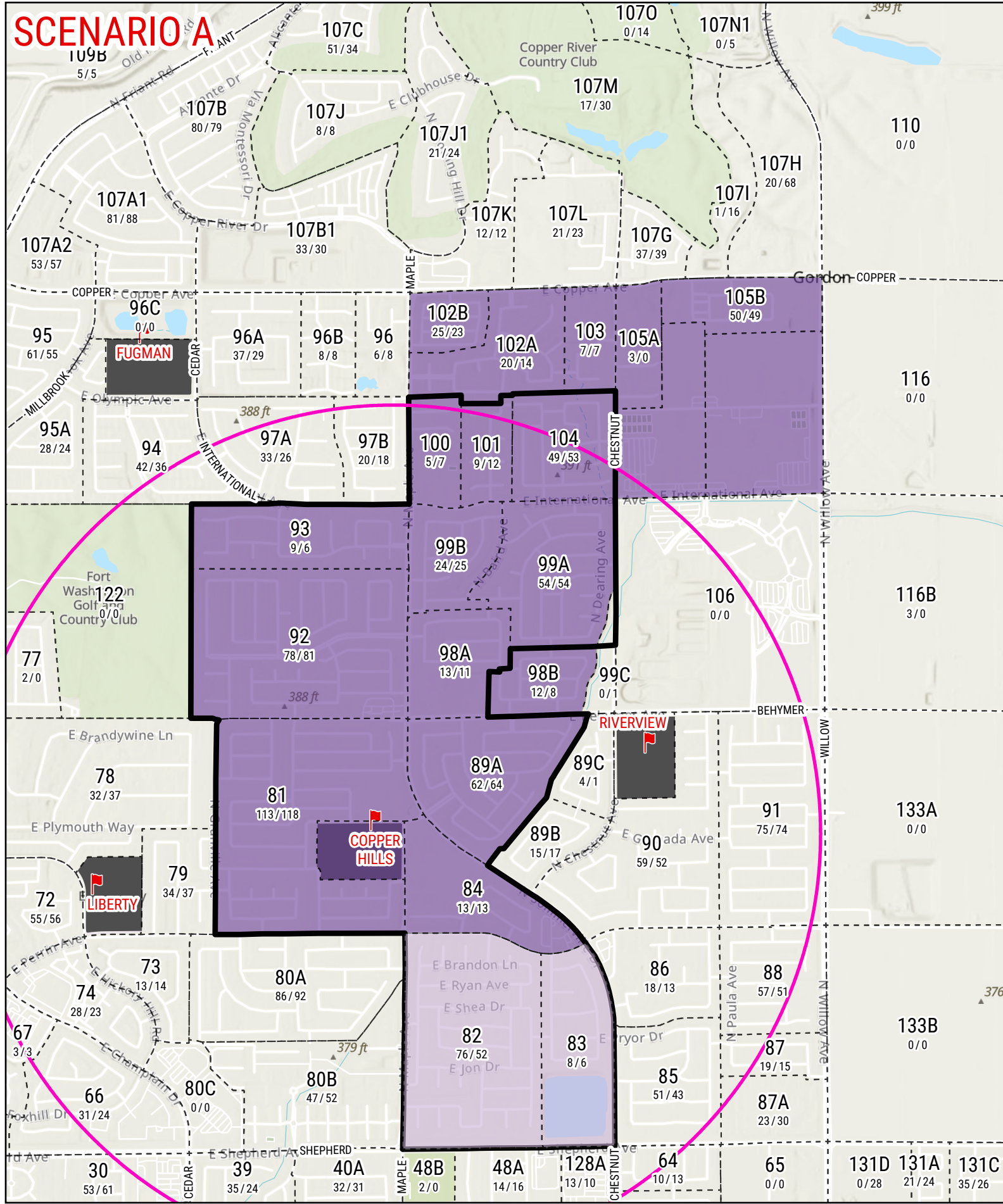


2025-26 DISTRICT WIDE BOUNDARY CHANGE
BUD RANK

SCENARIO 1



SCENARIO A

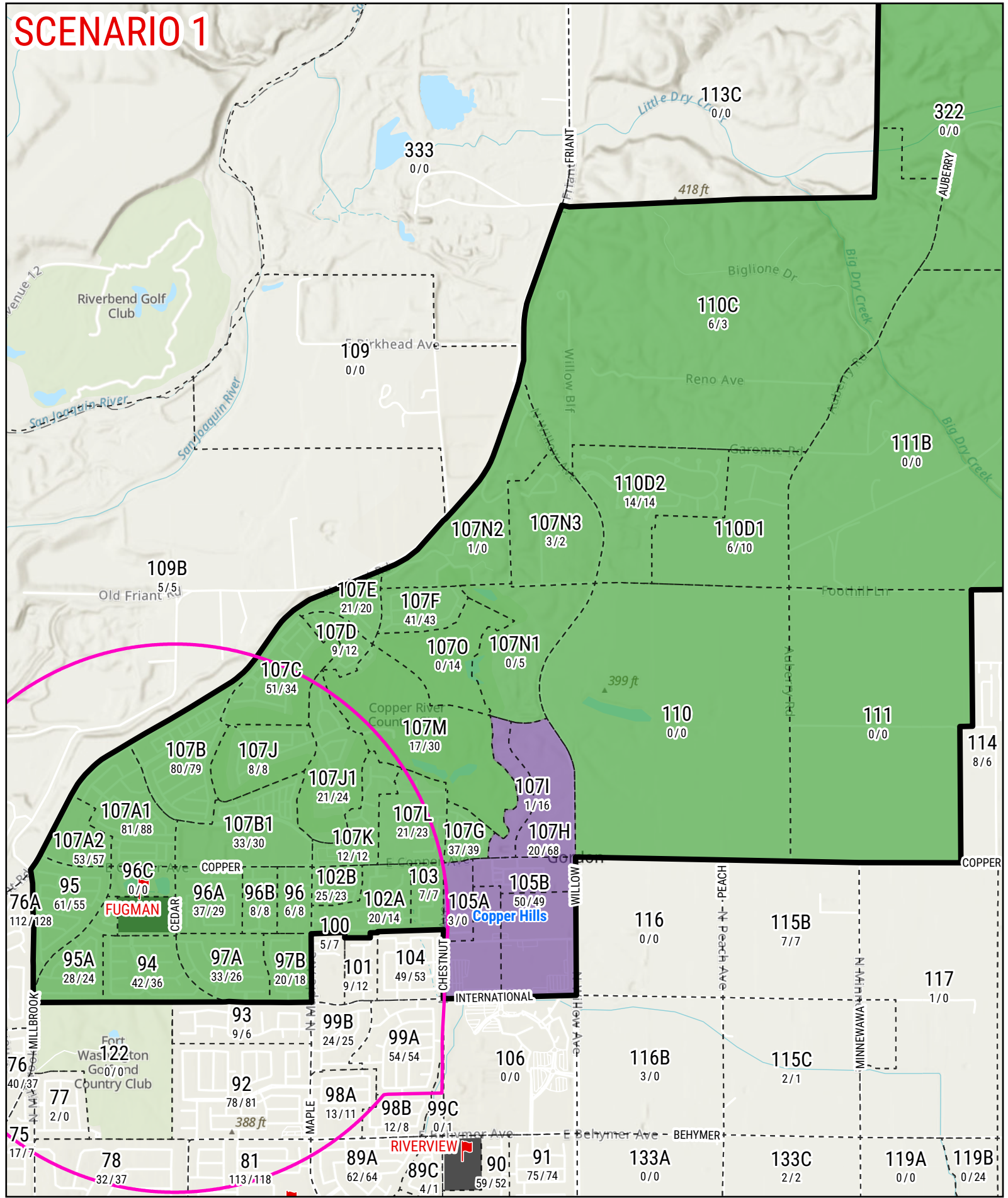


2025-26 DISTRICT BOUNDARY CHANGE COPPER HILLS

Shaded areas represent the proposed boundaries effective starting the 2025-26 school year

Elementary Schools	School Sites
Current Boundary	Study Areas
Transportation Walk Boundary	N

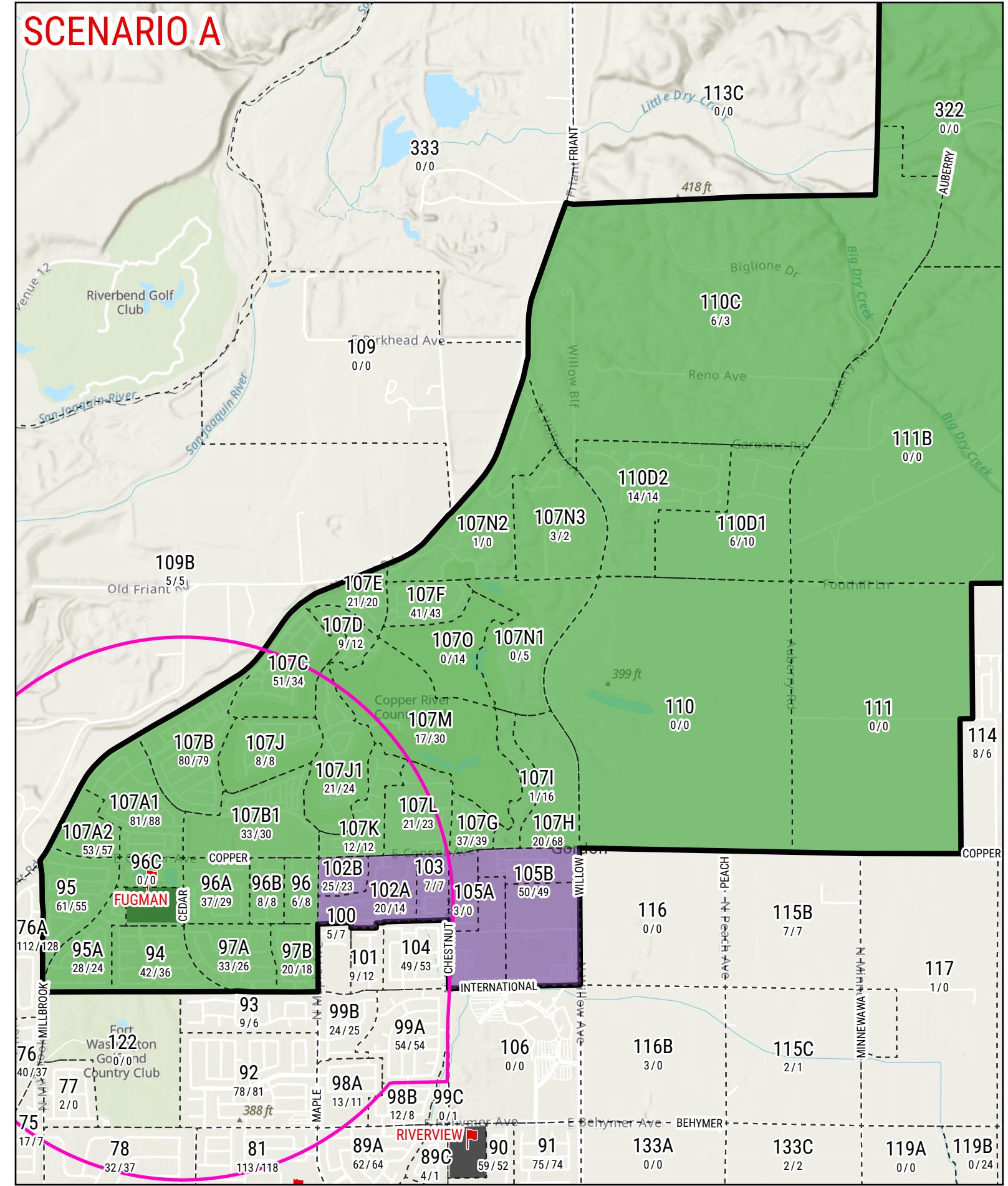
SCENARIO 1



2025-26 DISTRICT BOUNDARY CHANGE FUGMAN

Shaded areas represent the proposed boundaries effective starting the 2025-26 school year

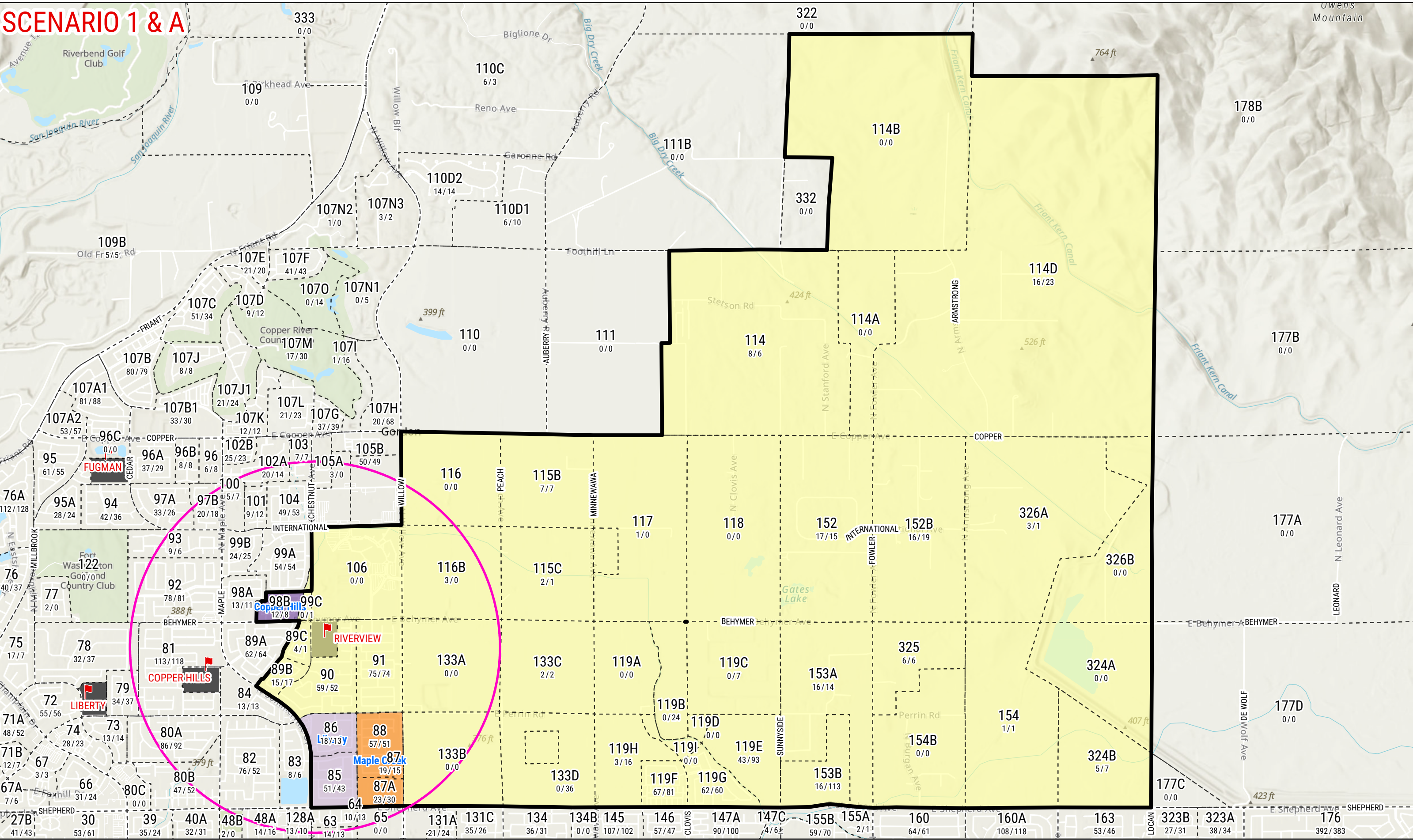
SCENARIO A



-  Elementary Schools
-  School Sites
-  Current Boundary
-  Study Areas
-  Transportation Walk Boundary



SCENARIO 1 & A



2025-26 DISTRICT BOUNDARY CHANGE RIVERVIEW

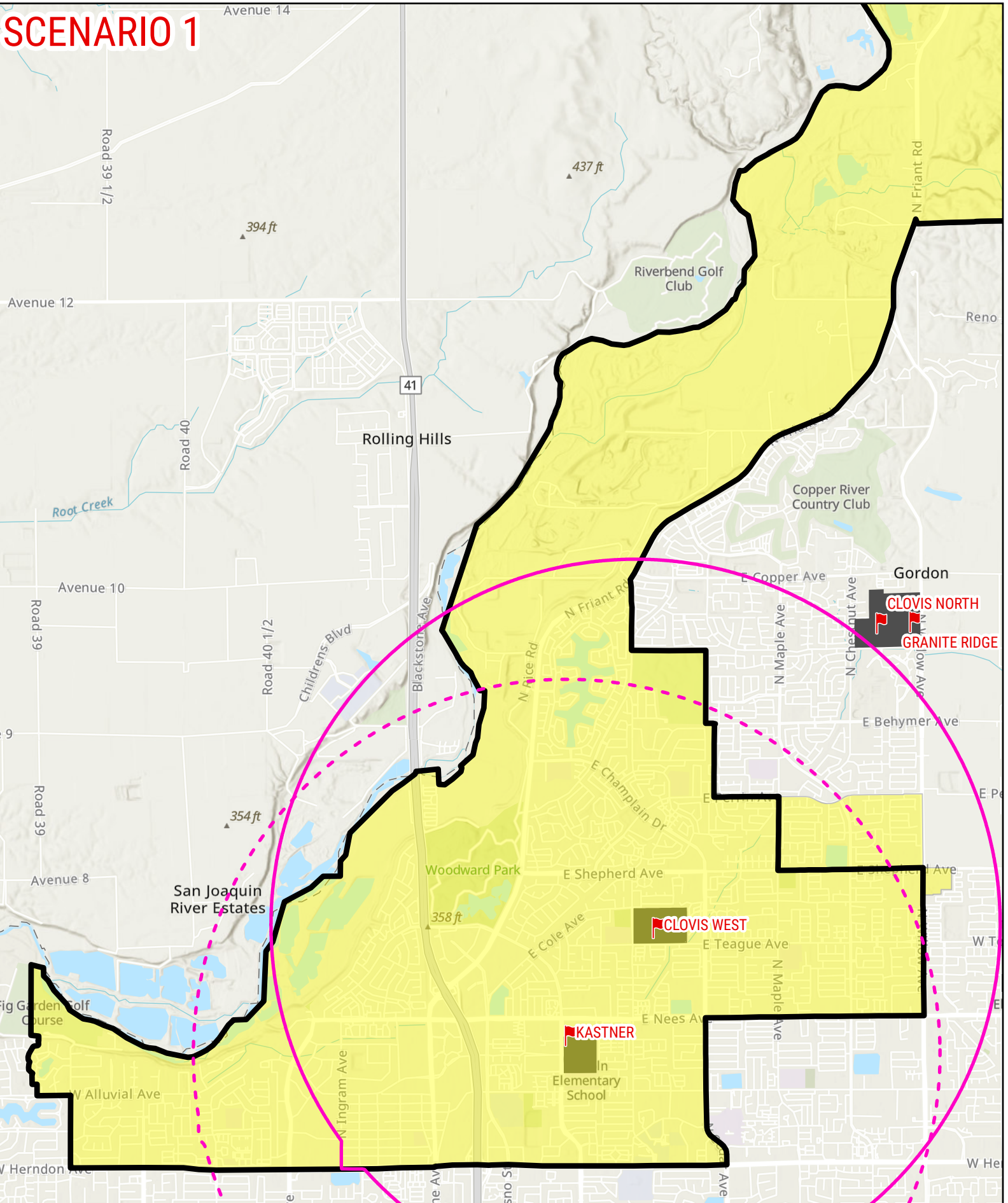
Shaded areas represent the proposed boundaries effective starting the 2025-26 school year

-  Elementary Schools
-  Current Boundary
-  School Sites
-  Study Areas
-  Transportation Walk Boundary

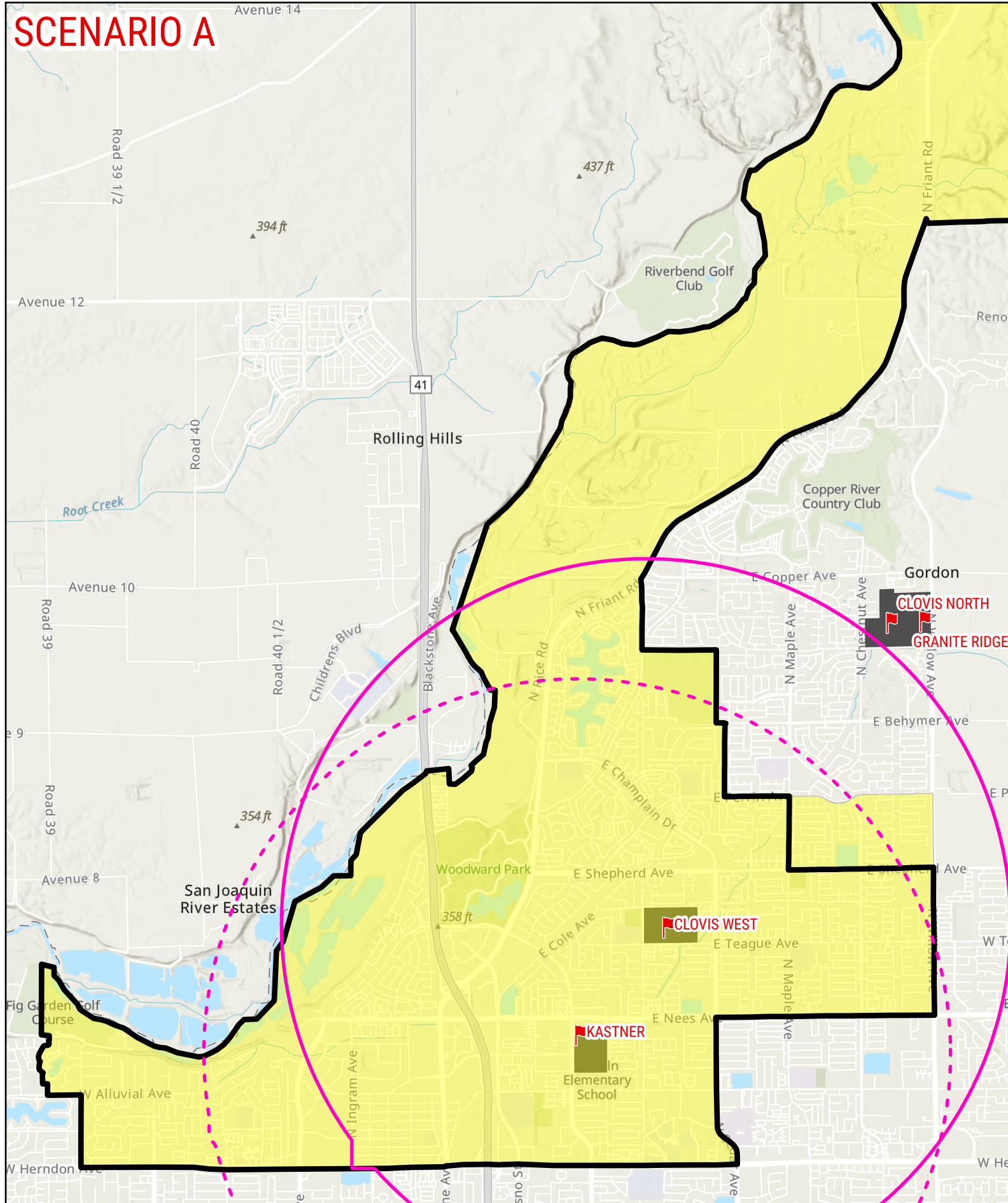
STUDY AREA ID
2025/2028
(Projected Year TK-6 Enrollment)



SCENARIO 1








SCENARIO A



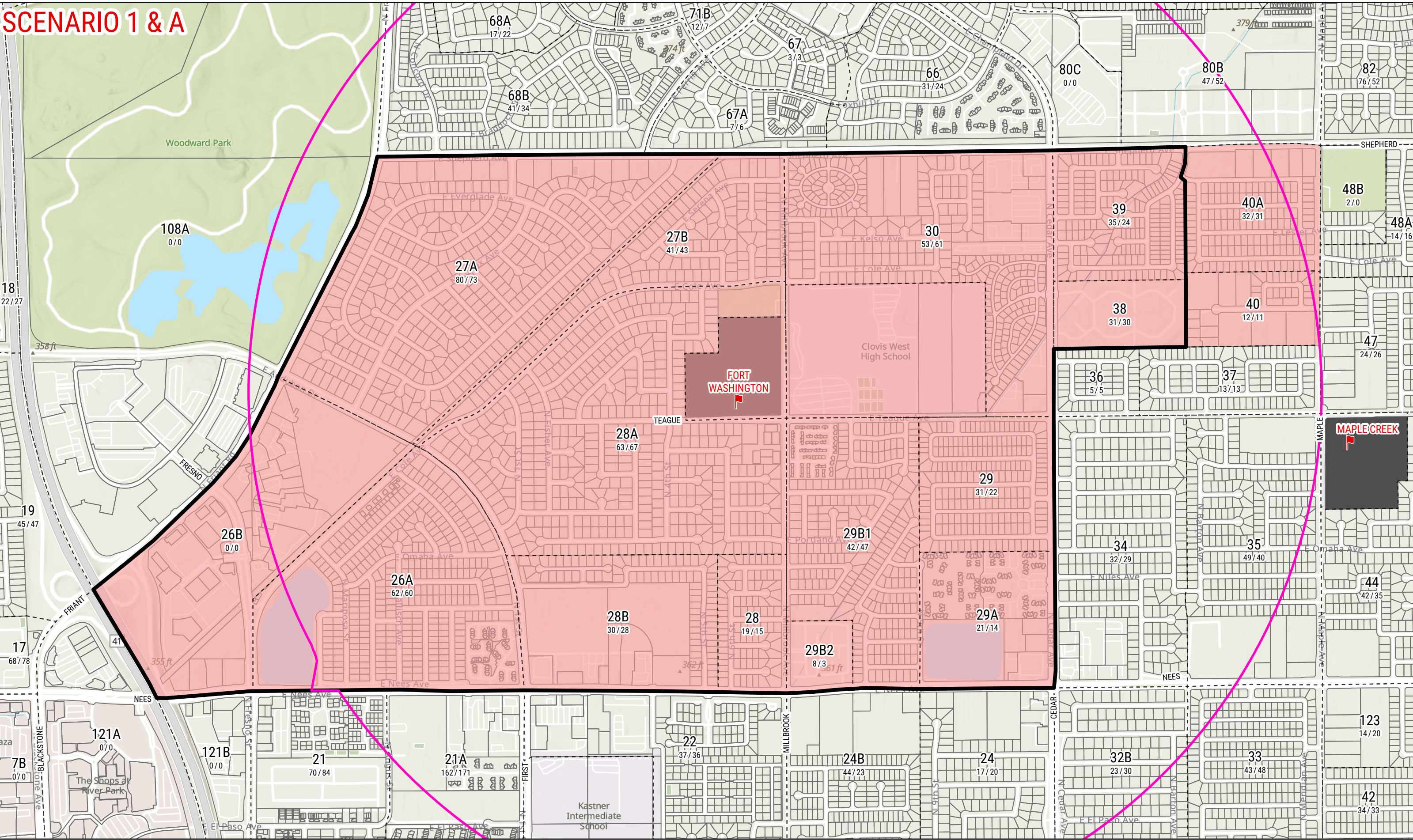
2025-26 DISTRICT BOUNDARY CHANGE

CLOVIS WEST

-  Secondary Schools
-  Clovis West Walk Boundary
-  Current Boundary
-  Kastner Walk Boundary
-  School Sites
- Shaded areas represent the proposed boundaries effective starting the 2025-26 school year



SCENARIO 1 & A



2025-26 DISTRICT BOUNDARY CHANGE

FORT WASHINGTON

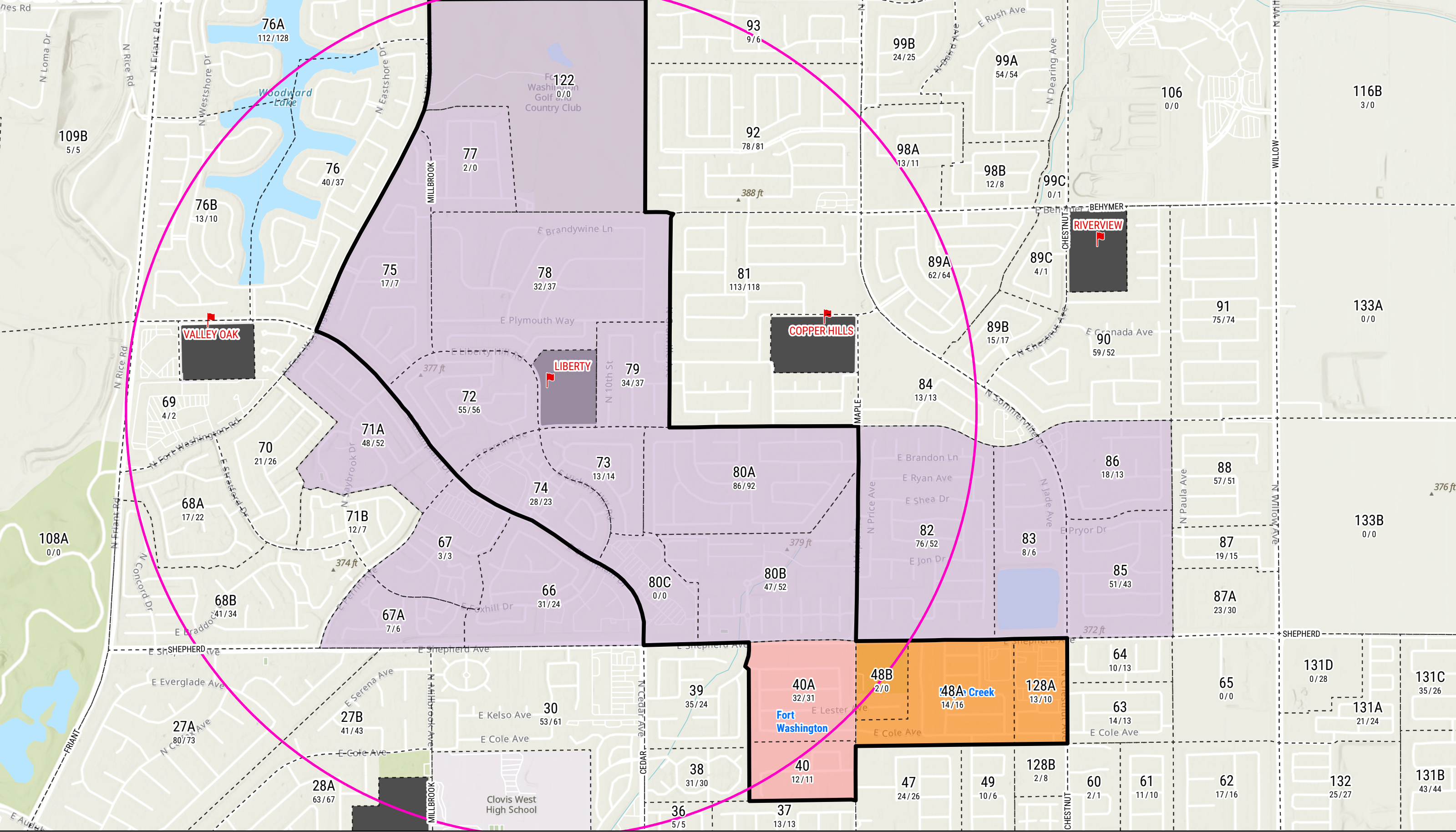
Shaded areas represent the proposed boundaries effective starting the 2025-26 school year

- █ Elementary Schools
- Current Boundary
- School Sites
- Study Areas
- Transportation Walk Boundary

STUDY AREA ID
2025/2028
 (Projected Year TK-6 Enrollment)



SCENARIO 1 & A



2025-26 DISTRICT BOUNDARY CHANGE LIBERTY

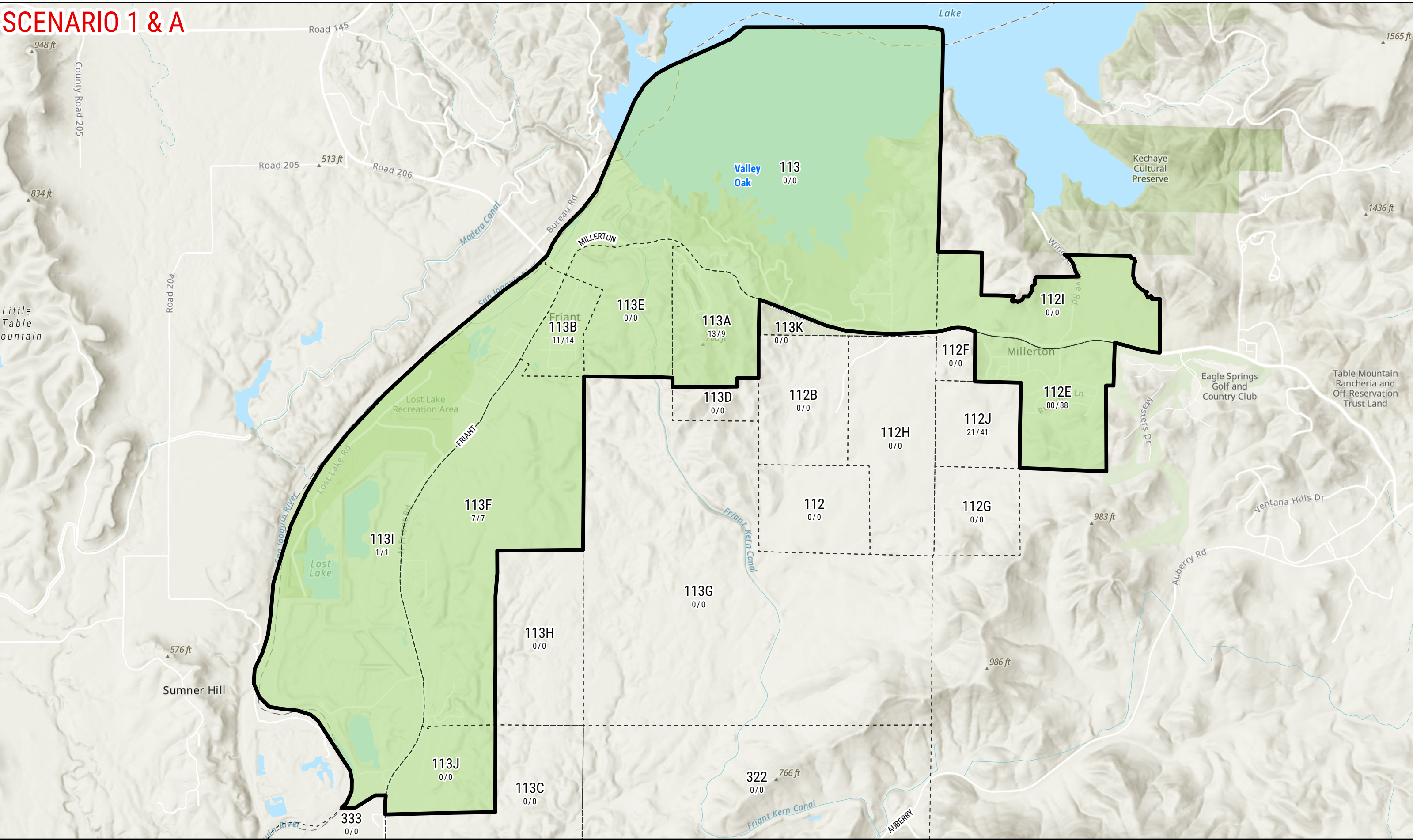
Shaded areas represent the proposed boundaries effective starting the 2025-26 school year

- Elementary Schools
- Current Boundary
- School Sites
- Study Areas
- Transportation Walk Boundary

STUDY AREA ID
2025/2028
(Projected Year TK-6 Enrollment)



SCENARIO 1 & A



2025-26 DISTRICT BOUNDARY CHANGE LIBERTY - FRIANT

Shaded areas represent the proposed boundaries effective starting the 2025-26 school year

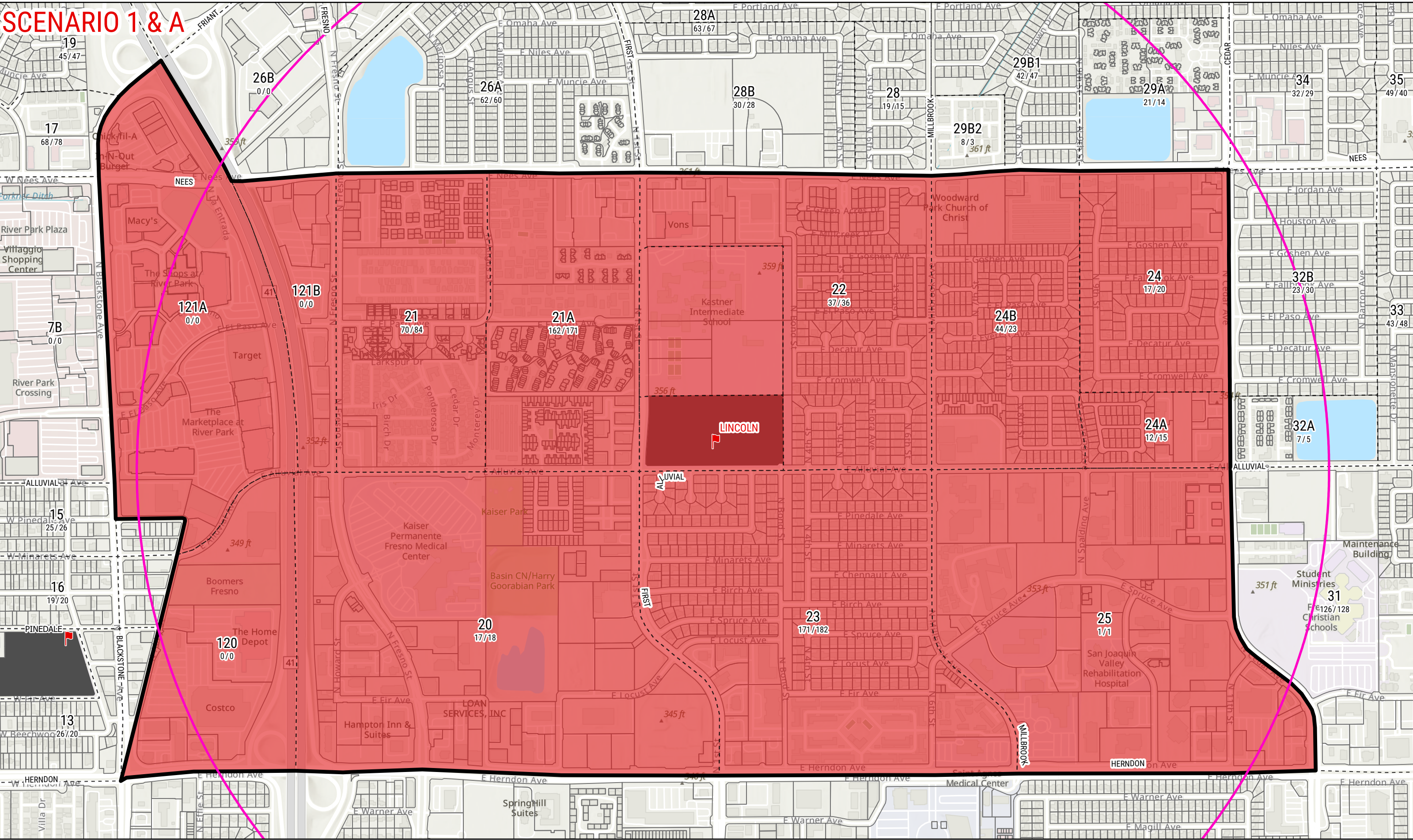
■ Elementary Schools
 Current Boundary

School Sites
 Study Areas
 Transportation Walk Boundary

STUDY AREA ID
2025/2028
 (Projected Year TK-6 Enrollment)



SCENARIO 1 & A



2025-26 DISTRICT BOUNDARY CHANGE LINCOLN

Shaded areas represent the proposed boundaries effective starting the 2025-26 school year

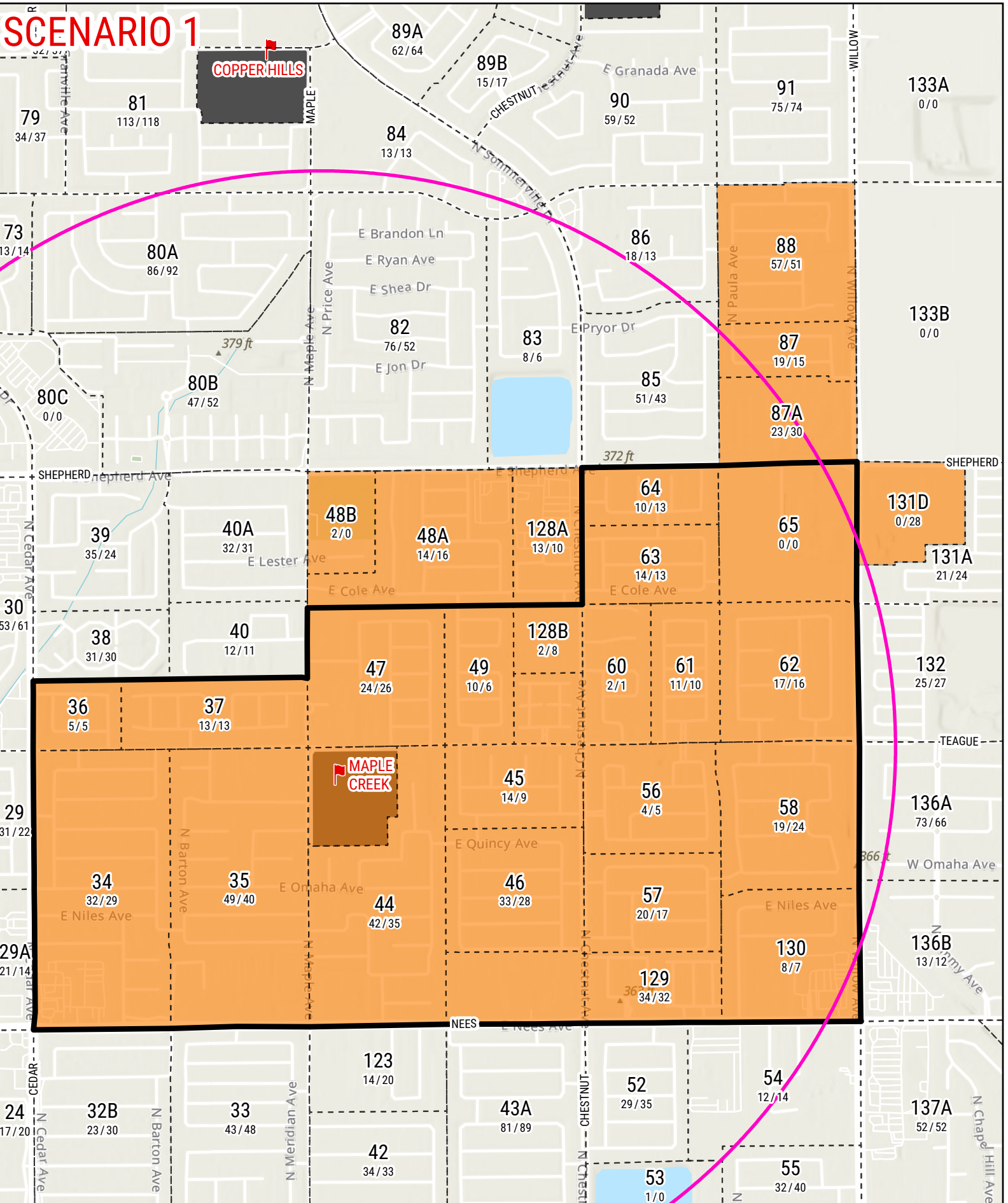
- █ Elementary Schools
- Current Boundary

- School Sites
- Study Areas
- Transportation Walk Boundary

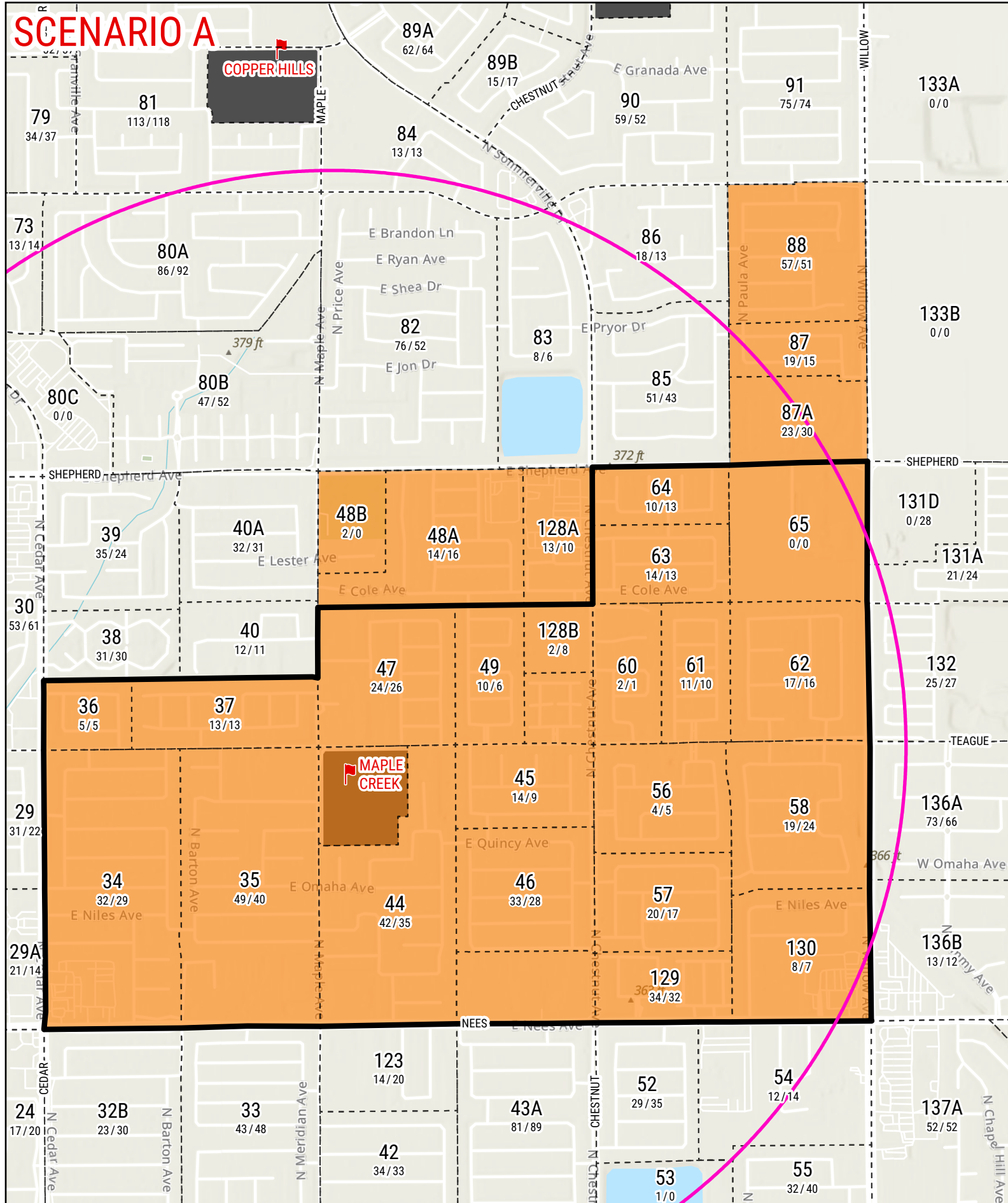
STUDY AREA ID
2025/2028
(Projected Year TK-6 Enrollment)



SCENARIO 1



SCENARIO A



2025-26 DISTRICT BOUNDARY CHANGE MAPLE CREEK

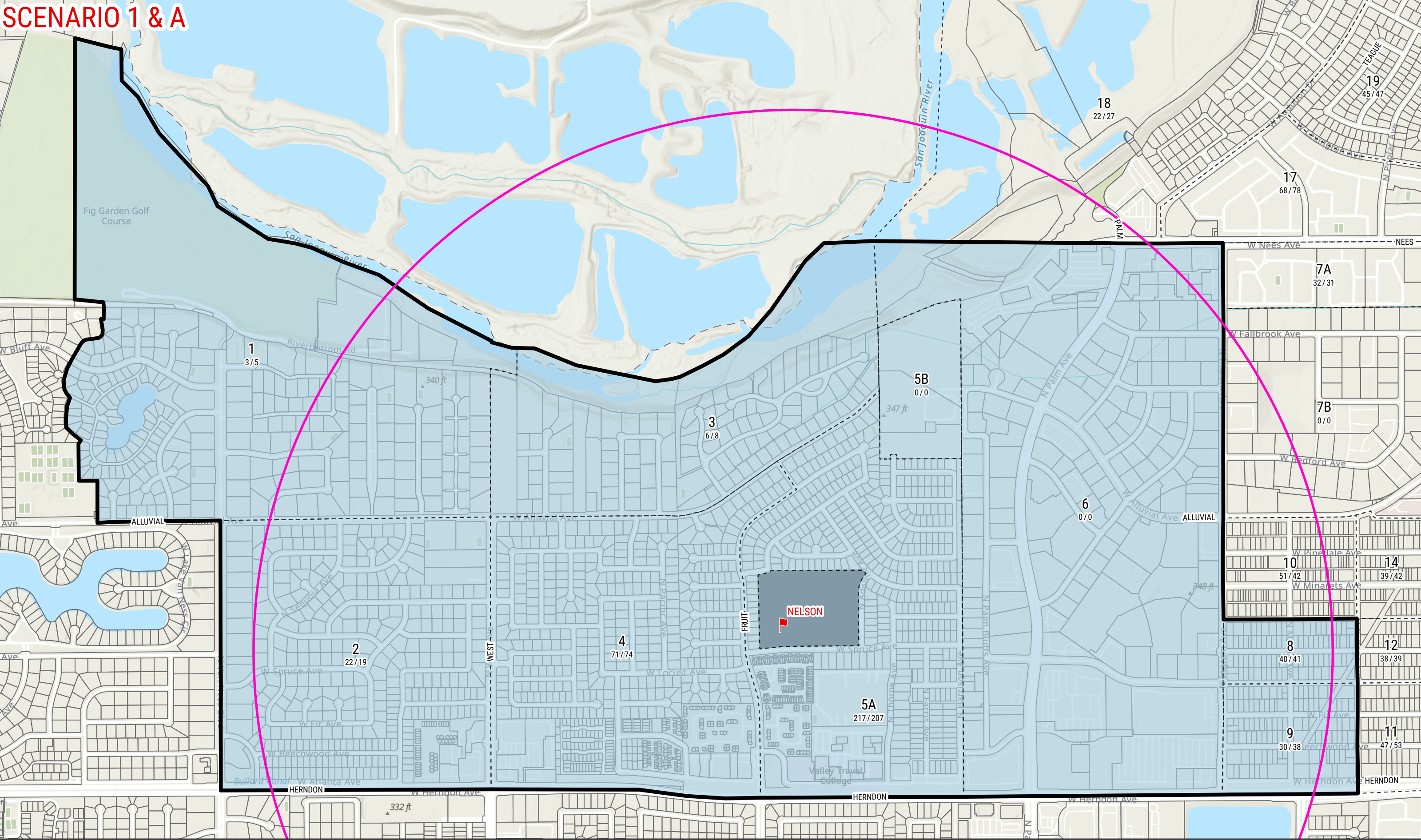
Shaded areas represent the proposed boundaries effective starting the 2025-26 school year

- Elementary Schools
- School Sites
- Study Areas
- Transportation Walk Boundary
- Current Boundary

STUDY AREA ID
2025/2028
(Projected Year TK-6 Enrollment)



SCENARIO 1 & A



2025-26 DISTRICT BOUNDARY CHANGE

NELSON

Shaded areas represent the proposed boundaries effective starting the 2025-26 school year

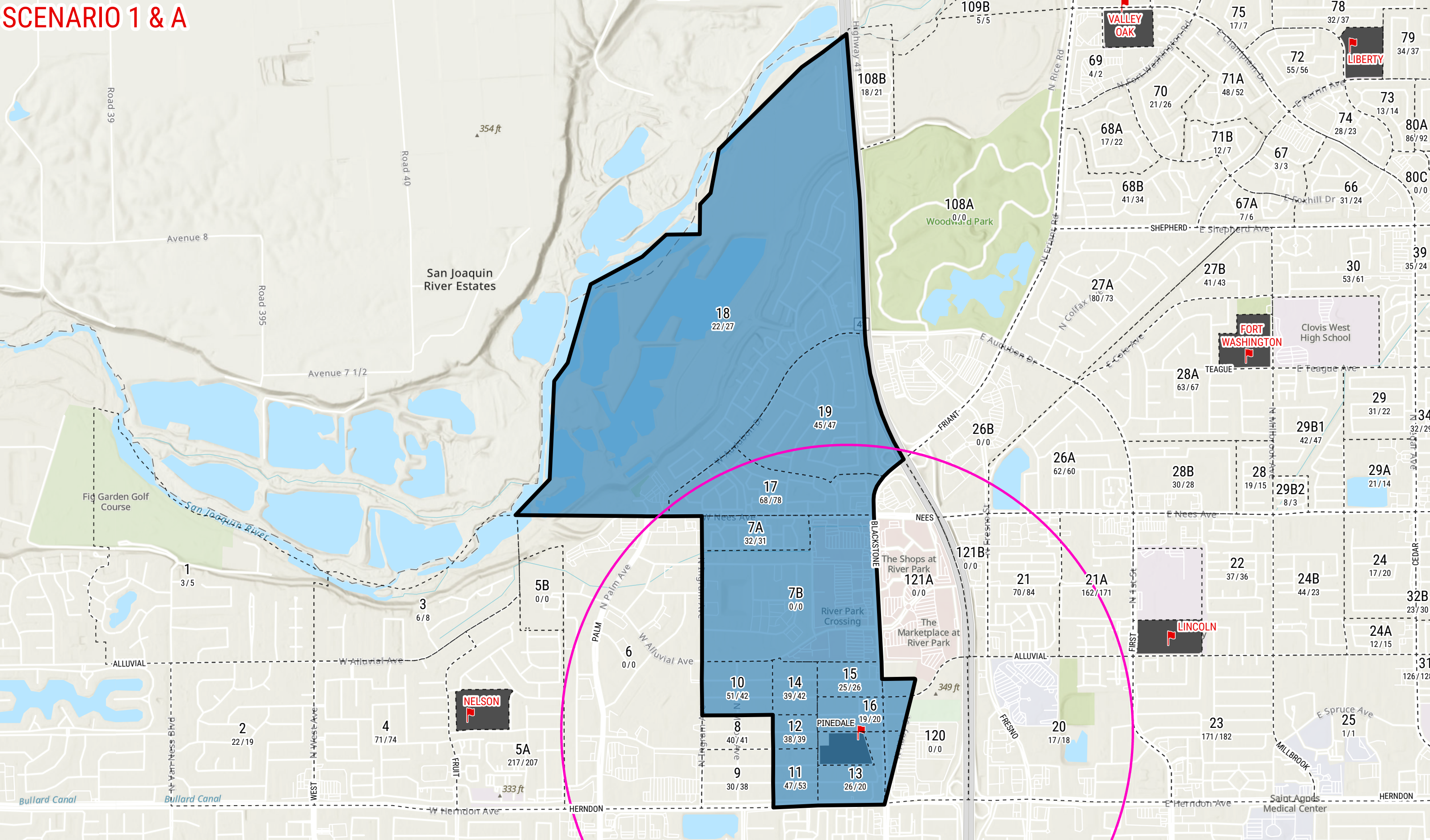
Elementary Schools
 Current Boundary

School Sites
 Study Areas
 Transportation Walk Boundary

STUDY AREA ID
2025/2028
(Projected Year TK-6 Enrollment)



SCENARIO 1 & A



2025-26 DISTRICT BOUNDARY CHANGE PINEDALE

Shaded areas represent the proposed boundaries effective starting the 2025-26 school year

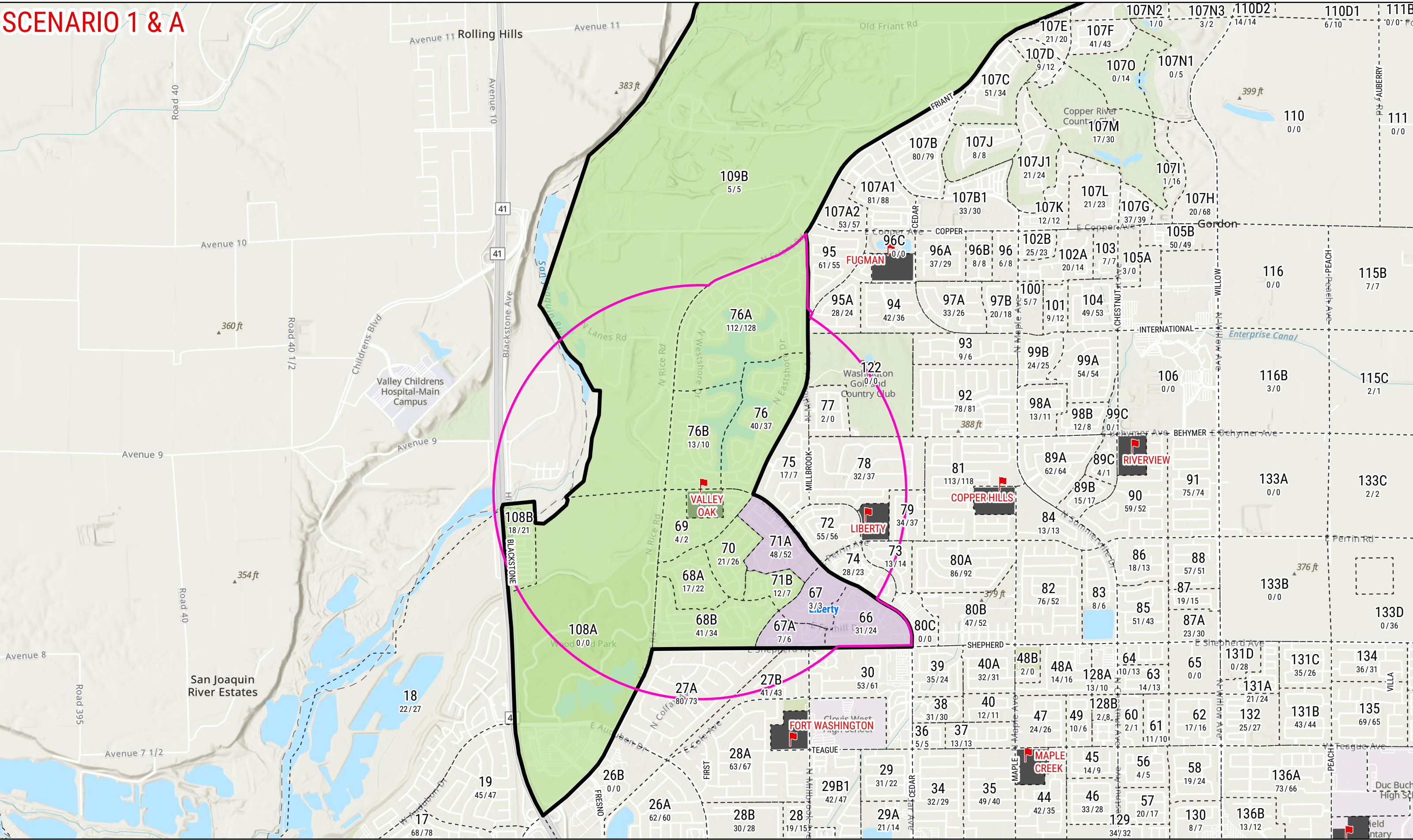
Elementary Schools
 Current Boundary

School Sites
 Study Areas
 Transportation Walk Boundary

STUDY AREA ID
2025/2028
(Projected Year TK-6 Enrollment)



SCENARIO 1 & A



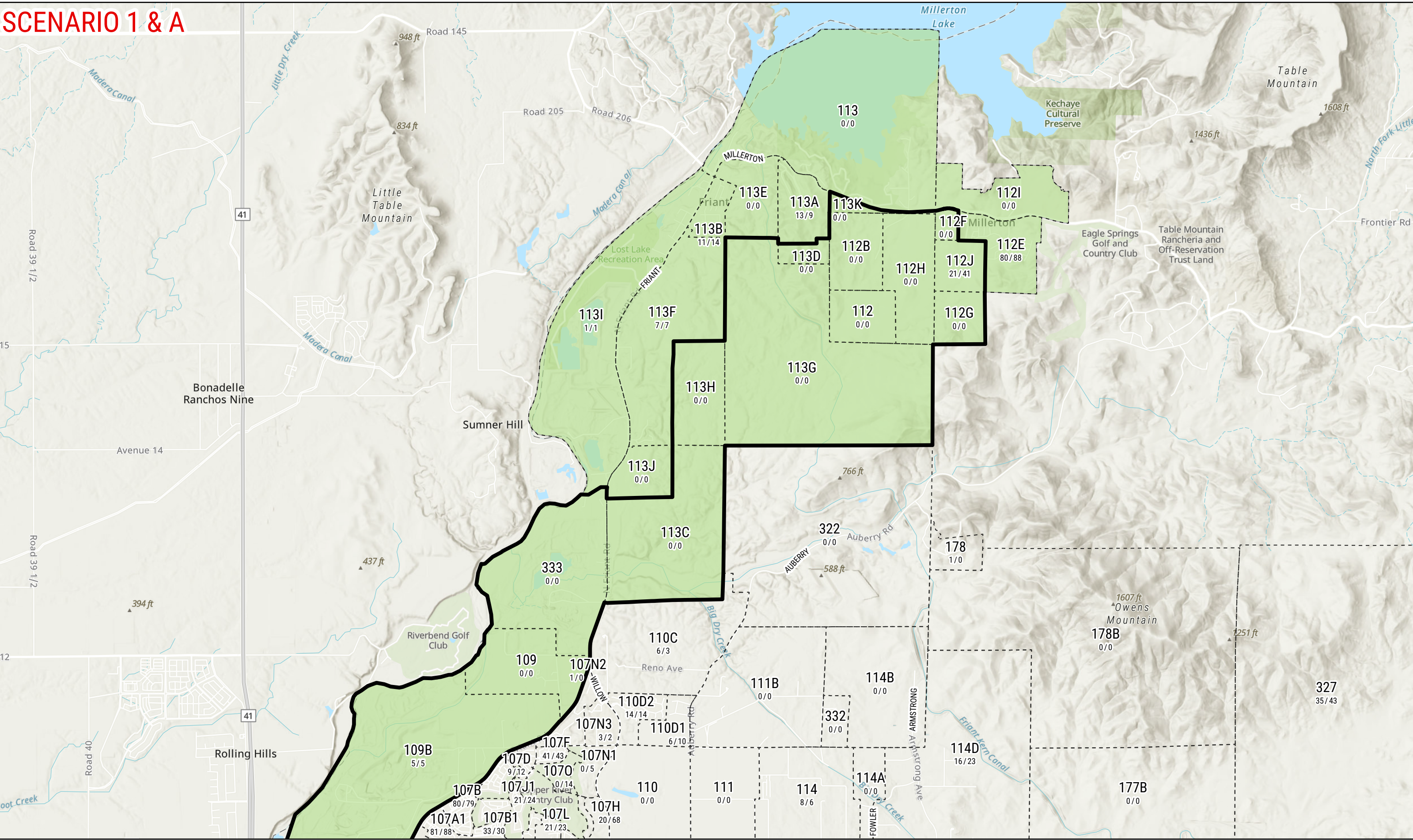
2025-26 DISTRICT BOUNDARY CHANGE VALLEY OAK

Shaded areas represent the proposed boundaries effective starting the 2025-26 school year

- Elementary Schools
- Current Boundary
- School Sites
- Study Areas
- Transportation Walk Boundary

STUDY AREA ID
2025/2028
(Projected Year TK-6 Enrollment)

SCENARIO 1 & A



2025-26 DISTRICT BOUNDARY CHANGE VALLEY OAK - FRIANT

Shaded areas represent the proposed boundaries effective starting the 2025-26 school year

- Elementary Schools
- Current Boundary
- School Sites
- Study Areas
- Transportation Walk Boundary

STUDY AREA ID
2025/2028
(Projected Year TK-6 Enrollment)

